

INW

39  
36


THE ANCIENT MONUMENTS AND  
ARCHAEOLOGICAL AREAS ACT 1979

Entry in the Schedule of Monuments

2000

Re: The Monument known as  
St Mary's Church and Burial Ground,  
Dunvegan

in the Parish of Duirnish and  
County of Inverness



S115763514002


Search Sheet No: 645

MAS1090

Historic Scotland  
Longmore House  
Salisbury Place  
Edinburgh

THE ANCIENT MONUMENTS AND ARCHAEOLOGICAL AREAS ACT 1979  
ENTRY IN THE SCHEDULE OF MONUMENTS

The monument known as St Mary's Church and Burial Ground, Dunvegan comprises the remains of a post-Reformation parish church and burial ground, which served Duirnish. The area to be scheduled includes the church and the old burial ground. It is defined by the boundary wall of the burial ground. The area is roughly rectangular with maximum dimensions of about 88m from its easternmost to its westernmost points, and 91m from its northernmost to southernmost points. All modern burial lairs still in use, within and without the church, are excluded from the scheduling. The monument, which lies in the Parish of Duirnish and the County of Inverness as shown outlined in red on the Plan annexed and executed as relative hereto



is hereby included in the Schedule of Monuments appearing to the Scottish Ministers to be of national importance compiled and maintained by them under section 1(1) of the Ancient Monuments and Archaeological Areas Act 1979.

Subscribed by Frank James Lawrie, Director of Heritage Policy with Historic Scotland, being an officer of the Scottish Ministers at Edinburgh on the 8<sup>th</sup> day of December Two thousand, before this witness Lesley Macdonald, of Longmore House, Salisbury Place, Edinburgh.




Witness



Director of Heritage Policy

Register on behalf of the Scottish Ministers in the Register of the County of Inverness.



An Officer of the Scottish Ministers

MFA08775

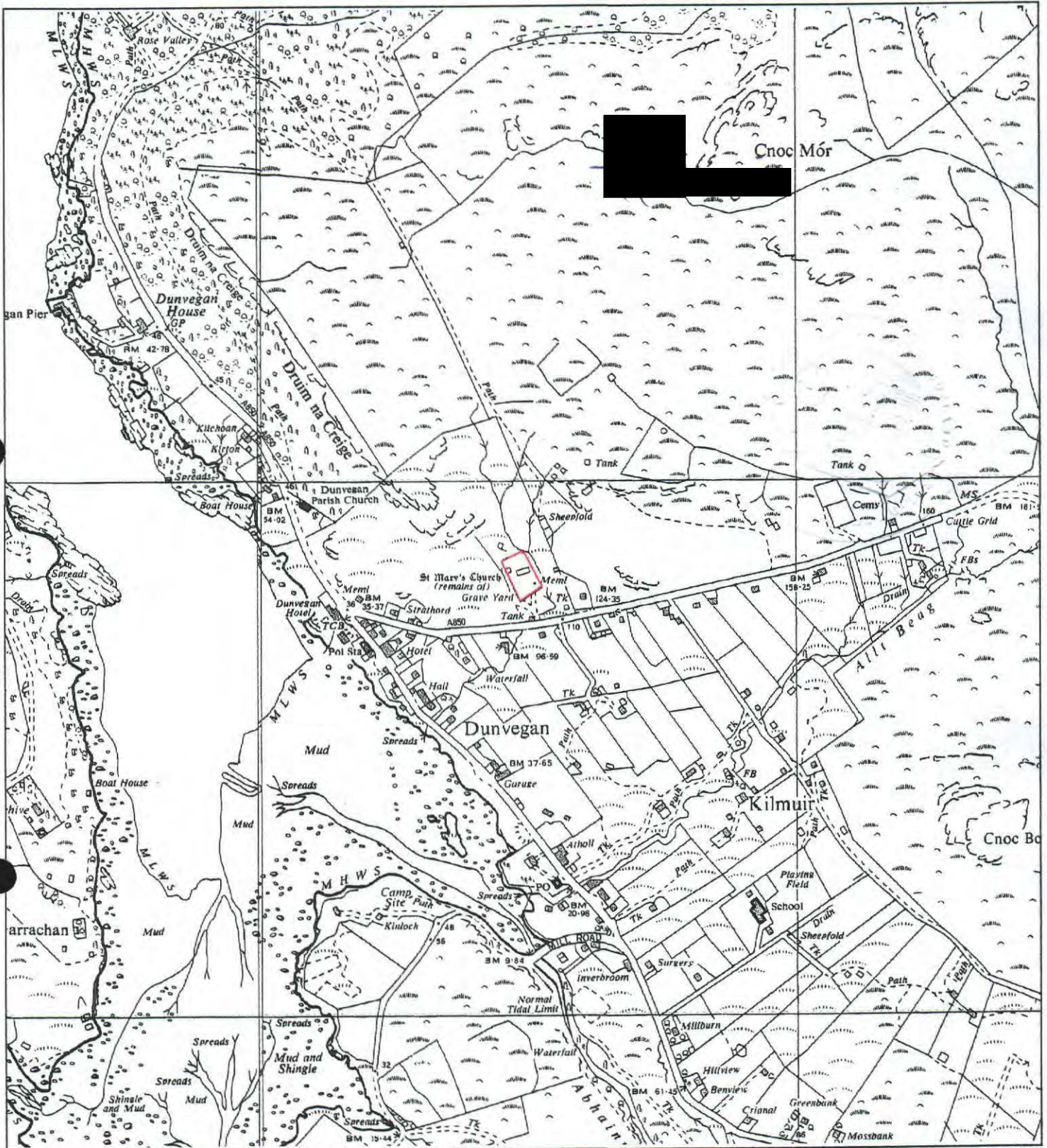
REGISTERS OF SCOTLAND  
GENERAL REGISTER OF SASINES ✓  
COUNTY OF INVERNESS  
FICHE 79 FRAME 40  
PRESENTED & RECORDED ON 13 FEB 2001

INV 01 7 9

40

This is the plan referred to in the entry in the Schedule affecting: St Mary's Church and Burial Ground, Dunvegan dated: 8 December 2000 and is signed as relative thereto.

2000



St Mary's Church and Burial Ground,  
Dunvegan

Duirnish Parish

Scheduled Area

N



Mapsheet: NG24NE

Scale 1:10,000

100 0 100 200 300 400 500 Meters

This map is reproduced from the OS map by Historic Scotland with the permission of The Controller of Her Majesty's Stationary Office, © Crown copyright. Unauthorised reproduction infringes Crown Copyright and may lead to prosecution or civil proceedings. Licence No. GD 03135G0014.

INV 01 79

41