

THE ANCIENT MONUMENTS AND
ARCHAEOLOGICAL AREAS ACT 1979

Entry in the Schedule of Monuments

2000


Re: The Monument known as
Torry Battery, battery 130m ESE of Old
South Breakwater

in the Parish of Nigg and
County of Kincardine

Search Sheet No: 132

Historic Scotland
Longmore House
Salisbury Place
Edinburgh


MFA10261



2

THE ANCIENT MONUMENTS AND ARCHAEOLOGICAL AREAS ACT 1979
ENTRY IN THE SCHEDULE OF MONUMENTS

The monument known as Torry Battery, battery 130m ESE of Old South Breakwater comprises the remains of a military battery, constructed over the period 1857-1861 in response to the perceived threat of a French invasion. It later served as a training ground for the Territorial Army and was staffed on a permanent basis throughout World War I and World War II. The battery was briefly re-occupied during the Suez Crisis of 1956 before being partially demolished in 1959. The extant remains comprise the perimeter wall, the gateway and the guardhouse, gun mounts and the footings of some of the interior buildings. The area to be scheduled is irregular in shape with maximum dimensions of about 165m NW-SE by 115m NE-SW to include the upstanding remains, any associated below ground features and the War Office boundary stones. Excluded from the scheduling is the interpretative panel and plinth, and the top 10cm of the adjacent car park and pathway (to allow for routine maintenance works). The monument, which lies in the Parish of Nigg and the County of Kincardine as shown outlined in red on the Plan annexed and executed as relative hereto



is hereby included in the Schedule of Monuments appearing to the Scottish Ministers to be of national importance compiled and maintained by them under section 1(1) of the Ancient Monuments and Archaeological Areas Act 1979.

Subscribed by Frank James Lawrie, Director of Heritage Policy with Historic Scotland, being an officer of the Scottish Ministers at Edinburgh on the 1st day of November Two thousand, before this witness Lesley Macdonald, of Longmore House, Salisbury Place, Edinburgh.



Witness



Director of Heritage Policy

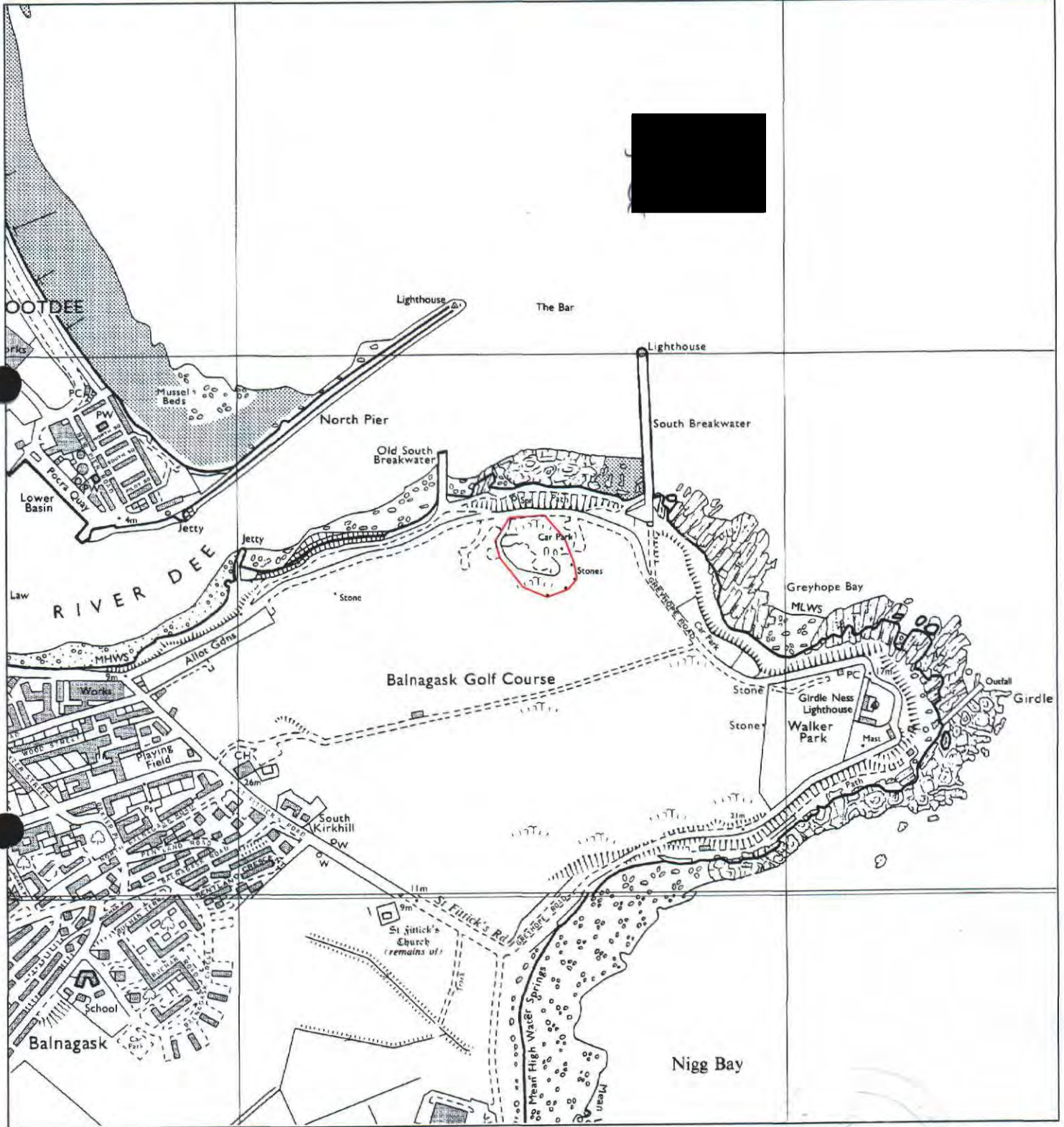
Register on behalf of the Scottish Ministers in the Register of the County of Kincardine.



An Officer of the Scottish Ministers

REGISTERS OF SCOTLAND
GENERAL REGISTER OF SASINES
COUNTY OF KINCARDINE
FICHE 6 FRAME 10
PRESENTED & RECORDED ON
24 JAN 2001

This is the plan referred to in the entry in the Schedule affecting Torry Battery, battery 130m ESE of Old South Breakwater, dated: 7 November 2000 and is signed as relative thereto.



Torry Battery, battery 130m ESE of Old South Breakwater

Nigg Parish

Scheduled Area



MapSheet: NJ90NE

Scale 1:10,000

100 0 100 200 300 400 500 Meters

This map is reproduced from the OS map by Historic Scotland with the permission of The Controller of Her Majesty's Stationery Office, © Crown copyright. Unauthorised reproduction infringes Crown Copyright and may lead to prosecution or civil proceedings. Licence No. GD 03135G0014.