

Fife

THE ANCIENT MONUMENTS AND  
ARCHAEOLOGICAL AREAS ACT 1979

Amended Entry in the Schedule of  
Monuments

11119 69/100

13 JUN 1996
YEARLY RUNNING NO. 03405

1996

Re: The Monument known as Rosyth Castle

in the Parish of Rosyth and  
County of Fife

Search Sheet No: 5276/18425


Solicitor  
to the Secretary of State  
for Scotland  
New St Andrew's House  
Edinburgh

MFA04155

THE ANCIENT MONUMENTS AND ARCHAEOLOGICAL AREAS ACT 1979  
AMENDED ENTRY IN THE SCHEDULE OF MONUMENTS

The entry in the Schedule of monuments appearing to the Secretary of State for Scotland to be of national importance compiled and maintained by him under Section 1(1) of the above Act in respect of the monument known as Rosyth Castle, dated 5 July and recorded in the Division of the General Register of Sasines for the County of Fife on 14 July both in the year 1995 is hereby in accordance with the provisions of section 1(5) of the above Act amended to describe the area to be scheduled includes the quadrilateral area that has been in the care of Historic Scotland and its predecessors since 1928, extending 15.5448 metres out from the north side of the castle and 14.9352 metres out from the east. The boundary on the west side is defined by the pavement flanking the road on that side, which is 6.4008 metres from the north-west corner and 3.3528 metres from the south-west corner, as shown delineated in red on the plan annexed and executed as relative hereto.

Given under the Seal of the Secretary of State for Scotland




Assistant Secretary

Date 9 JANUARY 1996

Historic Scotland  
Longmore House  
Salisbury Place  
EDINBURGH  
EH9 1SH

Register on behalf of the Secretary of State for Scotland in the Register of the County of Fife.

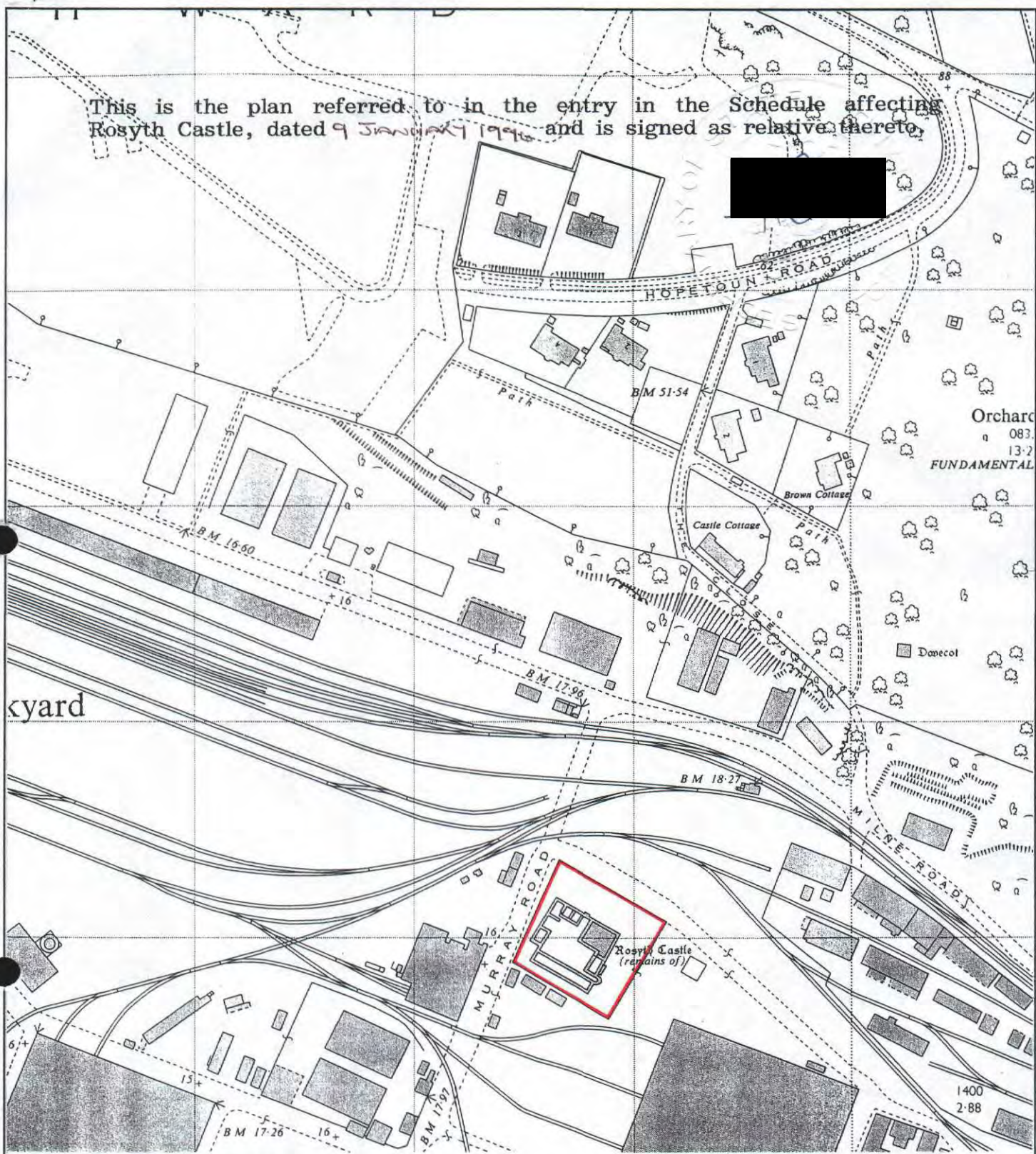


Solicitor, Edinburgh, Agent

REGISTERS OF SCOTLAND  
GENERAL REGISTER OF SASINES  
COUNTY OF FIFE

Fiche .....181..... Frame .....  
Presented and Recorded on 13 JUN 1996

This is the plan referred to in the entry in the Schedule affecting Rosyth Castle, dated 9 January 1996 and is signed as relative thereto.



Scheduled area

Rosyth Castle  
Rosyth Parish

N  
Sheet: NT1082

Scale 1:2500  
  
© Crown copyright reserved