

THE ANCIENT MONUMENTS AND
ARCHAEOLOGICAL AREAS ACT 1979

1280591

Entry in the Schedule of Monuments

22 SEP 2000	
No.	502
FEE	

BWK
~~SE~~
5

S00648315801

2000

3106 $\frac{L}{70}$

Re: The Monument known as
Corsbie Tower

in the Parish of Legerwood and
County of Berwick

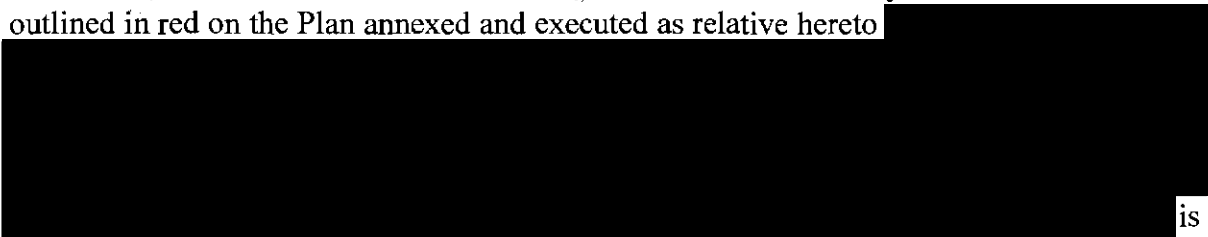
Search Sheet No: 3106

Office of the Solicitor
to the
Scottish Executive
Victoria Quay
Edinburgh

MFA07643

THE ANCIENT MONUMENTS AND ARCHAEOLOGICAL AREAS ACT 1979
ENTRY IN THE SCHEDULE OF MONUMENTS

The monument known as Corsbie Tower comprises the fragmentary remains of Corsbie tower, a 16th century tower house that stands on a large and prominent mound surrounded by a bog. The area to be scheduled includes the mound, tower house, earthworks and causeway, and an area around it which has the potential for associated archaeology. The area is irregular in shape and has maximum dimensions of 200m N-S and 165m E-W. The monument, which lies in the Parish of Legerwood and the County of Berwick as shown outlined in red on the Plan annexed and executed as relative hereto




is hereby included in the Schedule of Monuments appearing to the Scottish Ministers to be of national importance compiled and maintained by them under section 1(1) of the Ancient Monuments and Archaeological Areas Act 1979.

Subscribed by Frank James Lawrie, Director of Heritage Policy with Historic Scotland, being an officer of the Scottish Ministers at Edinburgh on the 1st day of March Two thousand, before this witness Lesley Macdonald, of Longmore House, Salisbury Place, Edinburgh.



Witness



Director of Heritage Policy

Register on behalf of the Scottish Ministers in the Register of the County of Berwick.



Solicitor, Edinburgh, Agent

MFA07743

BER 00

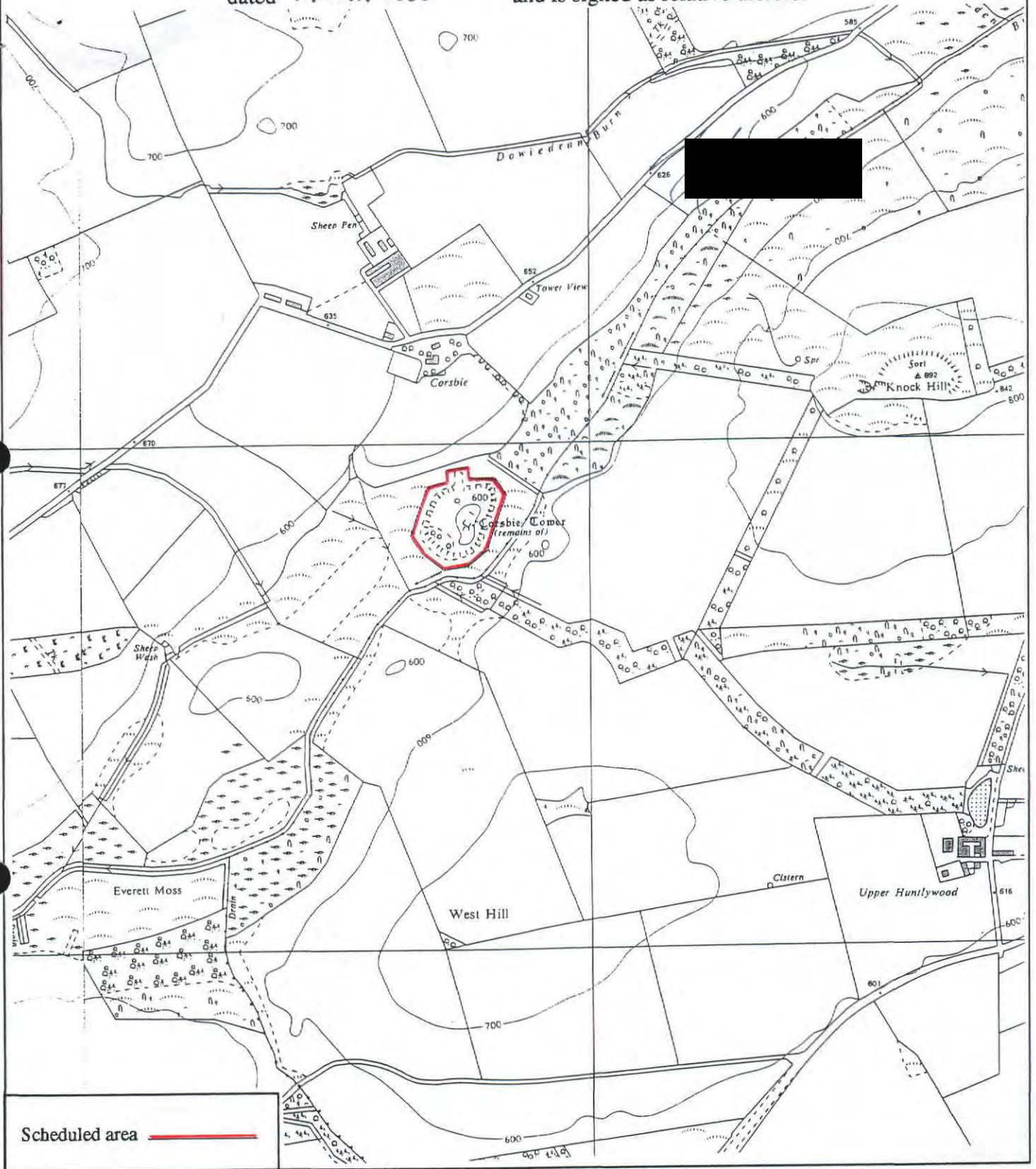
52

REGISTERS OF SCOTLAND
GENERAL REGISTER OF SASINES
COUNTY OF BERWICK
FICHE 52 FRAME 40
PRESENTED & RECORDED ON

22 SEP 2000

40

This is the plan referred to in the entry in the Schedule affecting Corsbie Tower, dated 1 March 2000 and is signed as relative thereto.



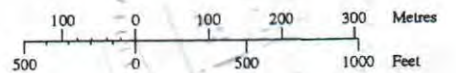
Corsbie Tower

Legerwood Parish



Sheet: NT64SW

Scale 1:10,560



© Crown copyright reserved