


Res

THE ANCIENT MONUMENTS AND
ARCHAEOLOGICAL AREAS ACT 1979



Entry in the Schedule of Monuments

3

2000

Re: The Monument known as
Torrison Open Air Church, 100m ESE of
Am Ploc

in the Parish of Applecross and
County of Ross and Cromarty


Search Sheet No: 617

Historic Scotland
Longmore House
Salisbury Place
Edinburgh

MFA09677


THE ANCIENT MONUMENTS AND ARCHAEOLOGICAL AREAS ACT 1979
ENTRY IN THE SCHEDULE OF MONUMENTS

The monument known as Torrison Open Air Church, 100m ESE of Am Ploc comprises an open air-preaching place, used for some years after the Disruption by the Free Church congregation of the area around Torrison. The area to be scheduled consists of the enclosed area back to the rocky slopes, and the wall. It measures about 45m NW-SE by 45m SW-NE. The monument, which lies in the Parish of Applecross and the County of Ross and Cromarty as shown outlined in red on the Plan annexed and executed as relative hereto



is hereby included in the Schedule of Monuments appearing to the Scottish Ministers to be of national importance compiled and maintained by them under section 1(1) of the Ancient Monuments and Archaeological Areas Act 1979.

Subscribed by Frank James Lawrie, Director of Heritage Policy with Historic Scotland, being an officer of the Scottish Ministers at Edinburgh on the 28th day of February 2000, before this witness Lesley Macdonald, of Longmore House, Salisbury Place, Edinburgh.



Witness



Director of Heritage Policy

Register on behalf of the Scottish Ministers in the Register of the County of Ross and Cromarty.



Historic Scotland

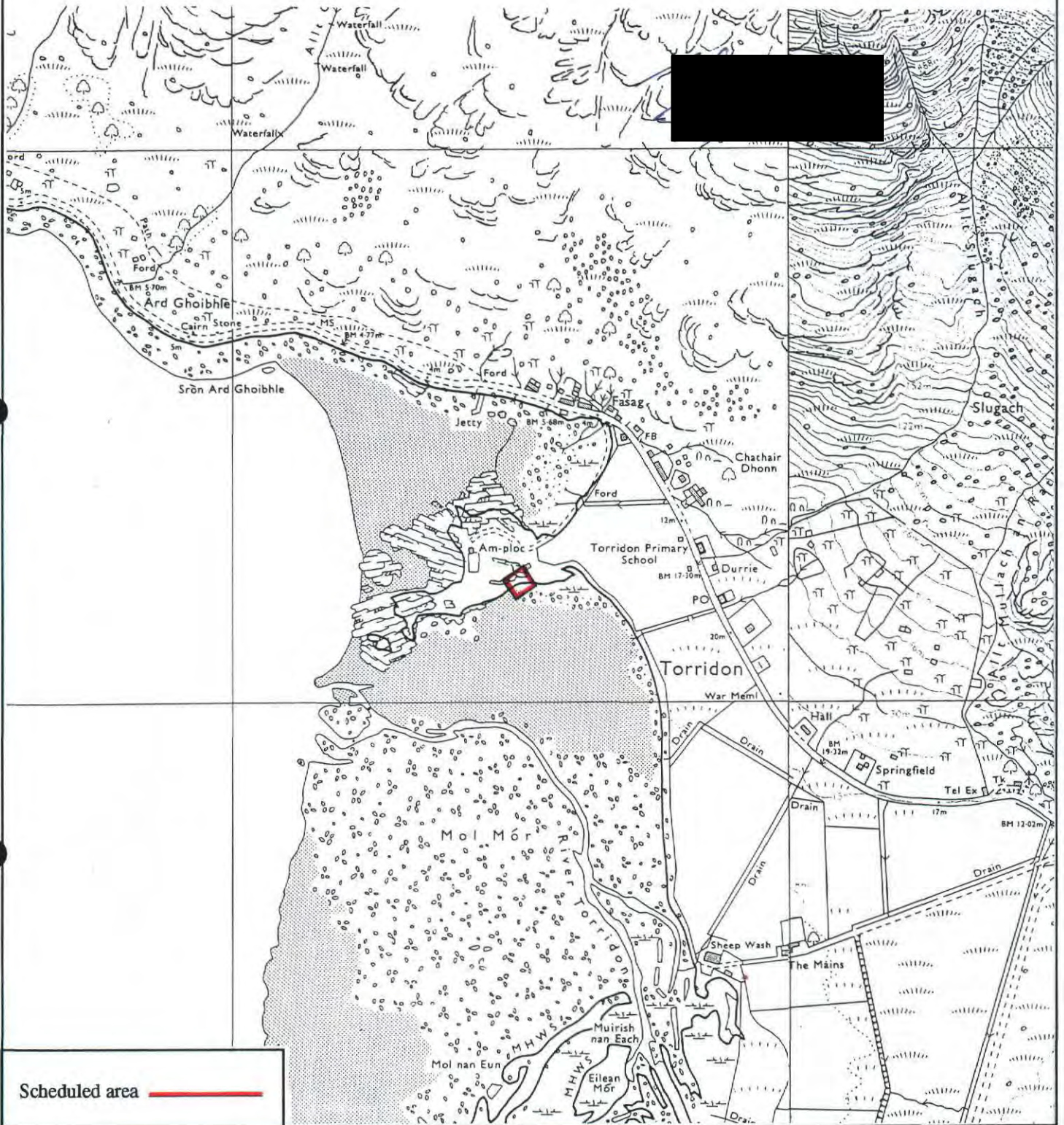
CL
REGISTERS OF SCOTLAND
GENERAL REGISTER OF SASINES
COUNTY OF ROSS & CROMARTY
FICHE 169 FRAME 5
PRESENTED & RECORDED ON

MFA09777

ROS 00 169

09 JUN 2000


This is the plan referred to in the entry in the Schedule affecting Torridon Open Air Church, 100m ESE of Am Ploc, dated 28 February 2000 and is signed as relative thereto.



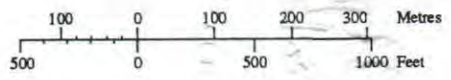
Scheduled area ———

**Torridon Open Air Church,
100m ESE of Am Ploc**

Applecross Parish


N
 Sheet: NG85NE

Scale 1:10,000


 500 0 100 200 300 Metres
 500 0 500 1000 Feet

© Crown copyright reserved