

THE ANCIENT MONUMENTS AND  
ARCHAEOLOGICAL AREAS ACT 1979

Entry in the Schedule of Monuments

2001

Re: The Monument known as  
Shieldgreen Tower

in the Parish of Peebles and  
County of Peebles

Search Sheet No: 908

Historic Scotland  
Longmore House  
Salisbury Place  
Edinburgh


MFA01189

360  
SS  
908  
31 AUG 1991  
NEARBY PROPERTY  
SJS

Handwritten signature or initials


THE ANCIENT MONUMENTS AND ARCHAEOLOGICAL AREAS ACT 1979  
ENTRY IN THE SCHEDULE OF MONUMENTS

The monument known as Shieldgreen Tower comprises the remains of Shieldgreen Tower, a 16<sup>th</sup> century tower house surrounded by a rock cut ditch. The area to be scheduled is circular in shape, with a diameter of 55m to include the remains of Shieldgreen Tower, the rock cut ditch, and an area around it, which has the potential for associated archaeology. The top 30cm of the surface of the roadway within the scheduled area is excluded from the scheduling to enable minor repair and alterations. The monument, which lies in the Parish of Peebles and the County of Peebles as shown outlined in red on the Plan annexed and executed as relative hereto




is hereby included in the Schedule of Monuments appearing to the Scottish Ministers to be of national importance compiled and maintained by them under section 1(1) of the Ancient Monuments and Archaeological Areas Act 1979.

Subscribed by Frank James Lawrie, Director of Heritage Policy with Historic Scotland, being an officer of the Scottish Ministers at Edinburgh on the 13<sup>th</sup> day of *June* Two thousand and one, before this witness Lesley Macdonald, of Longmore House, Salisbury Place, Edinburgh.



Witness



Director of Heritage Policy

Register on behalf of the Scottish Ministers in the Register of the County of Peebles.



An Officer of the Scottish Ministers

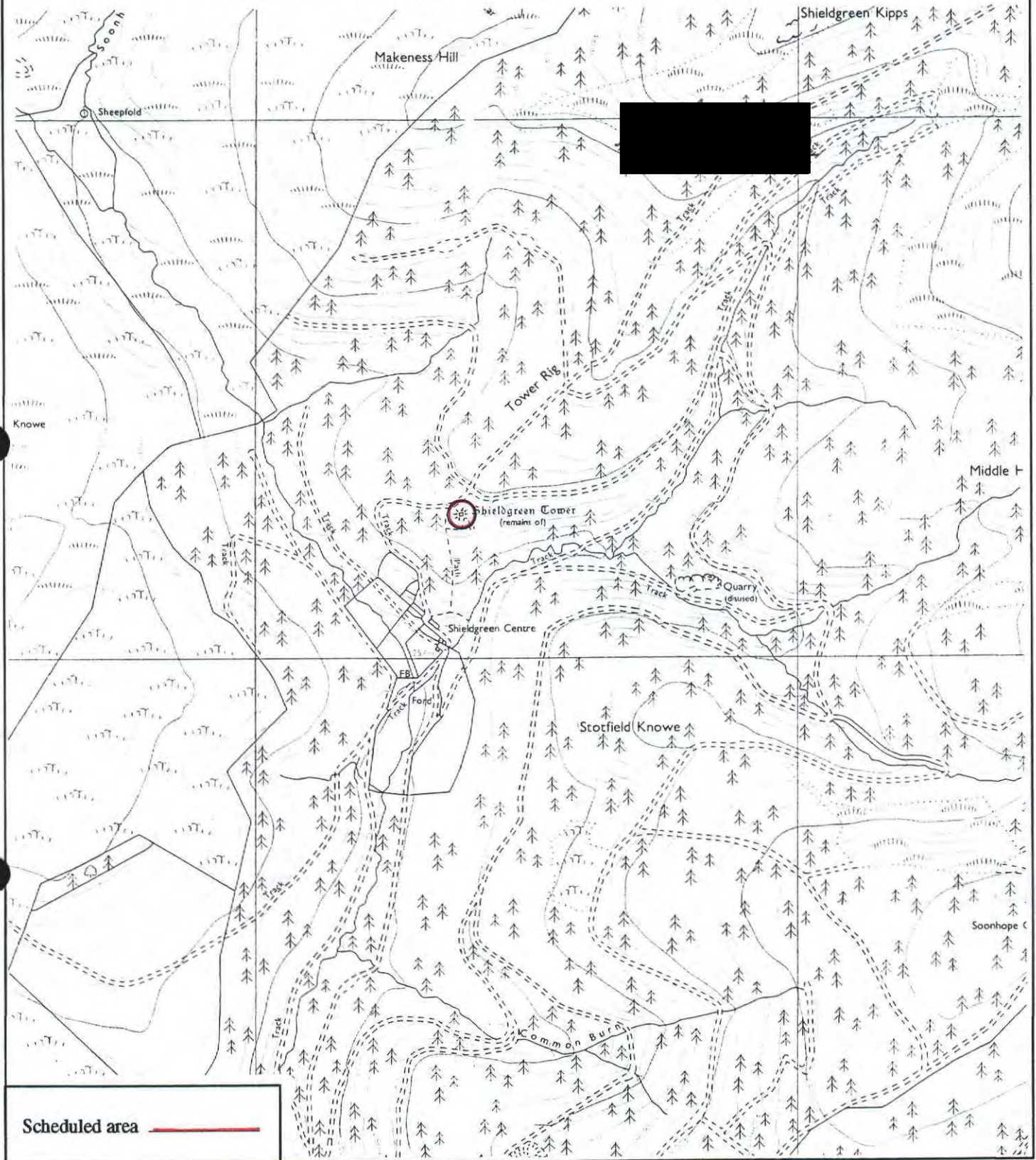
PBL 0 MFA01389 . . . . 3 5

REGISTERS OF SCOTLAND  
GENERAL REGISTER OF SASINES  
COUNTY OF PEEBLES  
FICHE 35 FRAME 2  
PRESENTED & RECORDED ON

31 AUG 2001

*2*

This is the plan referred to in the entry in the Schedule affecting Shieldgreen Tower, dated 13 June 2001 and is signed as relative thereto.



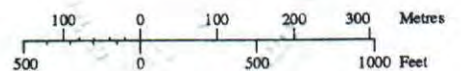
Shieldgreen Tower

Peebles Parish



Sheet: NT24SE

Scale 1:10,000



© Crown copyright reserved