

FFE

THE ANCIENT MONUMENTS AND
ARCHAEOLOGICAL AREAS ACT 1979

Entry in the Schedule of Monuments

3639

1999

52

53

Re: The Monument known as
Caipie Caves, Early Christian and medieval
carvings 1140m NE of

in the Parish of Kilrenny and
County of Fife


Search Sheet No: 12858


2913063/401

Solicitor
to the
Secretary of State
for Scotland
Victoria Quay
Edinburgh


MFA07703

THE ANCIENT MONUMENTS AND ARCHAEOLOGICAL AREAS ACT 1979
ENTRY IN THE SCHEDULE OF MONUMENTS

The monument known as Caiplic, caves, early Christian and medieval carvings 1140m NE of comprises a group of sandstone caves, known as the Caiplic Caves, which contain a number of inscribed crosses of varying size and two Pictish symbols on their walls. The form of caves themselves has also been enhanced by working; as well as general tooling marks, there are occasional niches and small shelves etc, and a arched doorway. The area to be scheduled comprises the entire sandstone outcrop containing the caves and collapsed cells, and an area in front of the caves (as far as the mean limit of high water at spring tides) within which related material might be expected to survive. It is irregular in shape with maximum dimensions of 55m E-W by 75m N-S. The monument, which lies in the Parish of Kilrenny and the County of Fife as shown outlined in red on the Plan annexed and executed as relative hereto 

 is hereby included in the Schedule of Monuments appearing to the Secretary of State for Scotland to be of national importance compiled and maintained by him under section 1(1) of the Ancient Monuments and Archaeological Areas Act 1979.

Given under the Seal of the Secretary of State for Scotland.


Assistant Secretary

Date 3 MARCH 1999

Historic Scotland
Longmore House
Salisbury Place
EDINBURGH
EH9 1SH

Register on behalf of the Secretary of State for Scotland in the Register of the County of Fife.

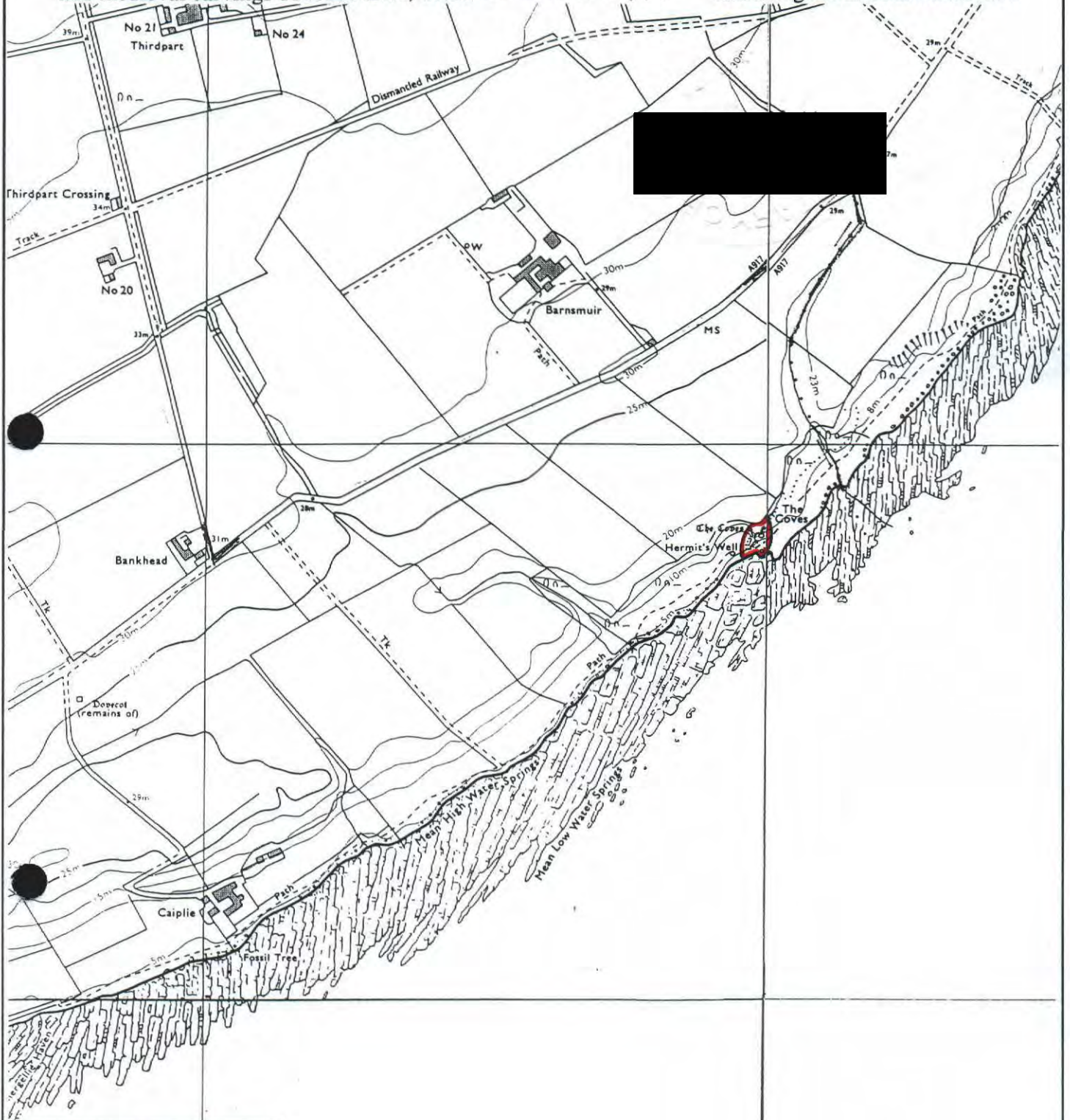
MFA07803

FFE 99 161

REGISTERS OF SCOTLAND
GENERAL REGISTER OF SASINES
COUNTY OF FIFE
FICHE 161 FRAME 7
PRESENTED & RECORDED ON

29 JUN 1999

This is the plan referred to in the entry in the Schedule affecting Caipie, caves, Early Christian and medieval carvings 1140m NE of, dated 3 MARCH 1999 and is signed as relative thereto.



Scheduled area ———

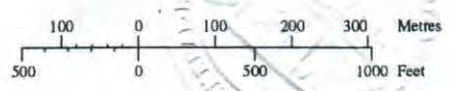
Caipie, caves, Early Christian and medieval carvings 1140m NE of

Kilrenny Parish



Sheet: NO50NE

Scale 1:10,000



© Crown copyright reserved

