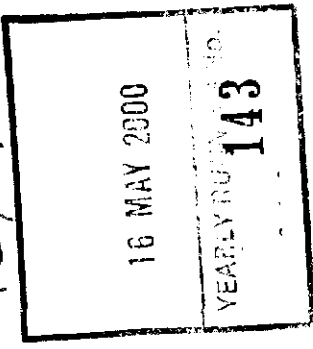


KNR

427 B/492



THE ANCIENT MONUMENTS AND  
ARCHAEOLOGICAL AREAS ACT 1979\*

Entry in the Schedule of Monuments

2000

2

Re: The Monument known as  
Tullibole, church and burial ground

in the Parish of Fossoway and  
County of Kinross

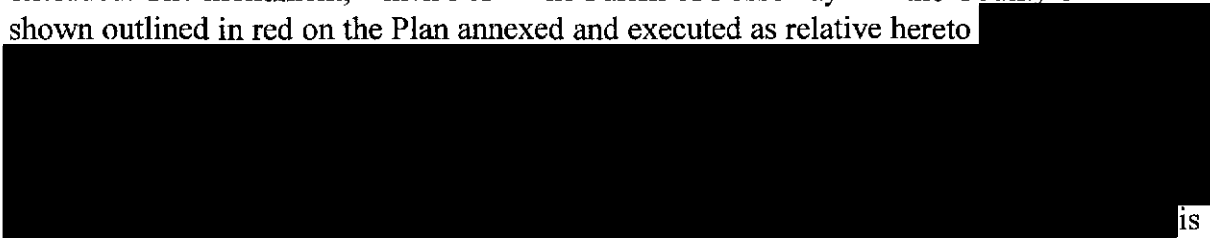
END

Search Sheet No: 427

Historic Scotland  
Longmore House  
Salisbury Place  
Edinburgh


THE ANCIENT MONUMENTS AND ARCHAEOLOGICAL AREAS ACT 1979  
ENTRY IN THE SCHEDULE OF MONUMENTS

The monument known as Tullibole, church and burial ground, comprises the remains of a church of uncertain date, visibly mostly as grass-covered wall footings, and a disused burial ground of a sub-circular form. The area to be scheduled comprises the remains described and an area around them, within which related material may be expected to be found. The area is sub-circular with maximum dimensions of 90m N-S by 75m E-W. The wall of the churchyard is deliberately included in the scheduling, but the road surface at the east is excluded. The monument, which lies in the Parish of Fossoy and the County of Perth as shown outlined in red on the Plan annexed and executed as relative hereto




is hereby included in the Schedule of Monuments appearing to the Scottish Ministers to be of national importance compiled and maintained by them under section 1(1) of the Ancient Monuments and Archaeological Areas Act 1979.

Subscribed by Frank James Lawrie, Director of Heritage Policy with Historic Scotland, being an officer of the Scottish Ministers at Edinburgh on the 28<sup>th</sup> day of February Two thousand, before this witness Lesley Macdonald, of Longmore House, Salisbury Place, Edinburgh.



Witness



Director of Heritage Policy

Register on behalf of the Scottish Ministers in the Register of the County of Kinross.



Solicitor, Edinburgh, Agent  
Historic Scotland

MFA04487

KNR 00

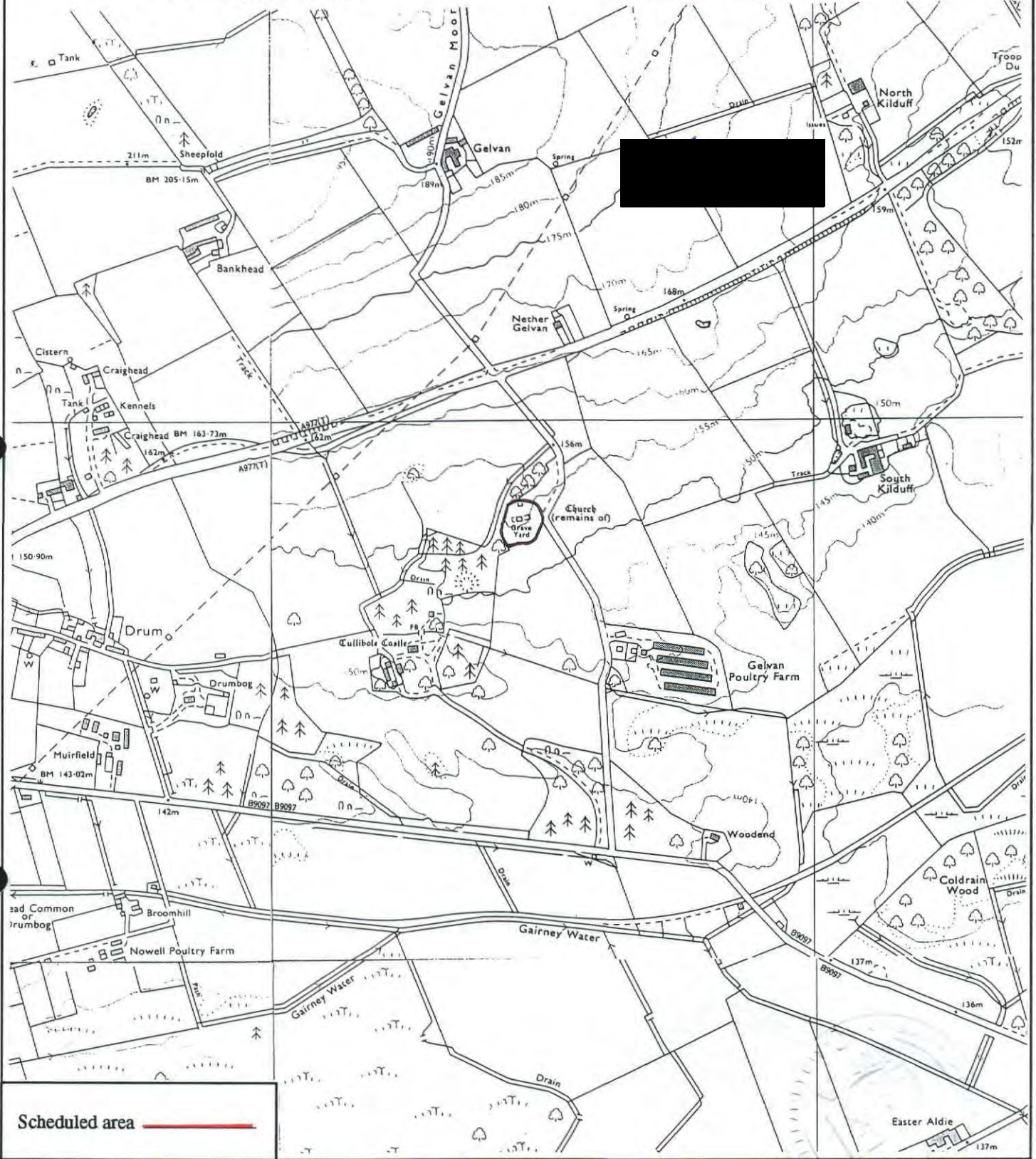
16

REGISTERS OF SCOTLAND  
GENERAL REGISTER OF SASINES  
COUNTY OF KINROSS  
FICHE 16 FRAME 7  
PRESENTED & RECORDED ON

16 MAY 2000

7

This is the plan referred to in the entry in the Schedule affecting Tullibole, church and burial ground, dated **28 FEB 2000** and is signed as relative thereto.



Scheduled area ———

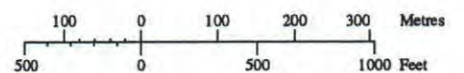
**Tullibole, church and burial ground**

**Fossoway Parish**



Sheet: NO00SE

**Scale 1:10,000**



© Crown copyright reserved