

117334

Ayr
THE ANCIENT MONUMENTS AND
ARCHAEOLOGICAL AREAS ACT 1979

Entry in the Schedule of Monuments

28

28

1998

Re: The Monument known as
Crosbie House, remains of


in the Parish of Dundonald and
County of Ayr


Search Sheet No: 117334

Solicitor
to the
Secretary of State
for Scotland
Victoria Quay
Edinburgh


MFA07601

THE ANCIENT MONUMENTS AND ARCHAEOLOGICAL AREAS ACT 1979
ENTRY IN THE SCHEDULE OF MONUMENTS

The monument known as Crosbie House, remains of which comprises the fragmentary remains of a 16th-century tower house. The area to be scheduled is a square measuring 30m NE-SW by 30m NW-SE, to include the remains of the tower house and an area around it within which associated remains are likely to survive. The monument, which lies in the Parish of Dundonald and the County of Ayr as shown outlined in red on the Plan annexed and executed as relative hereto 

 is hereby included in the Schedule of Monuments appearing to the Secretary of State for Scotland to be of national importance compiled and maintained by him under section 1(1) of the Ancient Monuments and Archaeological Areas Act 1979.

Given under the Seal of the Secretary of State for Scotland.


Assistant Secretary

Date 15 December 1998

Historic Scotland
Longmore House
Salisbury Place
EDINBURGH
EH9 1SH

Register on behalf of the Secretary of State for Scotland in the Register of the County of Ayr.

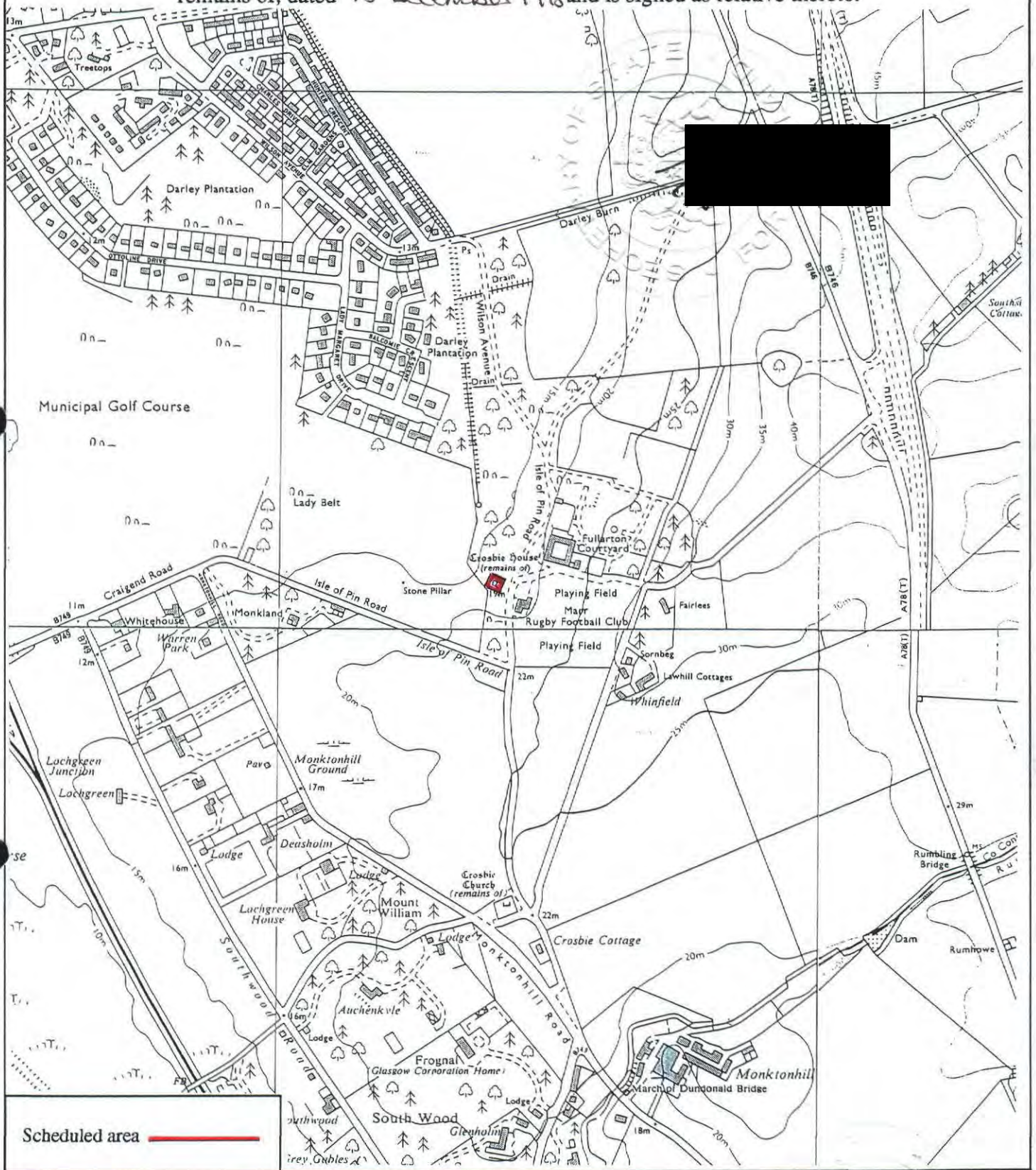

Solicitor, Edinburgh, Agent

MFA07701

REGISTERS OF SCOTLAND
GENERAL REGISTER OF SASINES
COUNTY OF AYR
FICHE 59 FRAME 28
PRESENTED AND RECORDED ON

23 FEB 1999

This is the plan referred to in the entry in the Schedule affecting Crosbie House, remains of, dated 15 December 1998 and is signed as relative thereto.



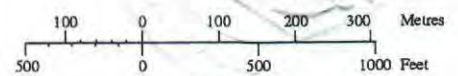
Scheduled area ———

**Crosbie House, remains of
Dundonald Parish**



Sheet: NS33SW

Scale 1:10,000



© Crown copyright reserved