

2122 ²⁵ ~~50~~ (10/14)
1014 #86

Perth

THE ANCIENT MONUMENTS AND
ARCHAEOLOGICAL AREAS ACT 1979

2019

Entry in the Schedule of Monuments

1998

Re: The Monument known as
Dunblane, Bishop's Palace

in the Parish of Dunblane and
County of Perth

~~5/3~~ 48

Search Sheet No: 1599 $\frac{K}{740}$ (161 S of S)

775 0616

Solicitor
to the
Secretary of State
for Scotland
Victoria Quay
Edinburgh

THE ANCIENT MONUMENTS AND ARCHAEOLOGICAL AREAS ACT 1979
ENTRY IN THE SCHEDULE OF MONUMENTS

The monument known as Dunblane, Bishop's Palace comprises the upstanding remains and associated archaeological features which represent a small part of the formerly substantial medieval Bishop's palace for Dunblane Cathedral. The area to be scheduled is irregular on plan with maximum overall dimensions of 64m E-W by 50m N-S. The boundary of this area runs, in a clockwise direction from the N-most point as follows. Firstly in a SSE direction for 24m to reach the S side of the path which runs parallel to the Cathedral Halls. From here it runs for 36m in an WSW direction to meet the E-most point of the enclosure surrounding the upstanding remains of the Bishop's Palace. The boundary then runs for 16m in a SW direction along the W boundary wall of Cathedral Cottage before turning SW for 8m along the line of the wall forming the S boundary of the enclosure. It then continues along this line for a further 2m. The boundary then runs parallel to the W wall of the upstanding remains for 32m until it meets the W-most point of the path running parallel to the Cathedral Halls. From here it follows the W side of the curvilinear route of the walkway (which forms a continuation of the Haining) for 22m. The boundary then runs for 58m ENE to meet the starting point. Excluded from the schedule within the area thus circumscribed are: 1. The above-ground structures forming the Cathedral Halls plus their foundations, and all existing service trenches. 2. The top 30cm of all pathways, to allow for maintenance. 3. The top 30cm of the graveyard. 4. The walls which form the E and S boundary of the enclosure surrounding the upstanding remains and the railings which form the N boundary, plus the curvilinear W wall of the walkway and the above-ground portions of the graveyard wall. 5. All burial lairs with active rights at the date of scheduling. 6. The service trenches for the existing floodlights within the Cathedral graveyard. The monument, which lies in the Parish of Dunblane and the County of Perth as shown



is hereby included in the Schedule of Monuments appearing to the Secretary of State for Scotland to be of national importance compiled and maintained by him under section 1(1) of the Ancient Monuments and Archaeological Areas Act 1979.


Given under the Seal of the Secretary of State for Scotland.



Assistant Secretary
Date 10 November 1998

Historic Scotland
Longmore House
Salisbury Place
EDINBURGH
EH9 1SH

Register on behalf of the Secretary of State for Scotland in the Register of the County of Perth.



Solicitor, Edinburgh, Agent

MFA04979

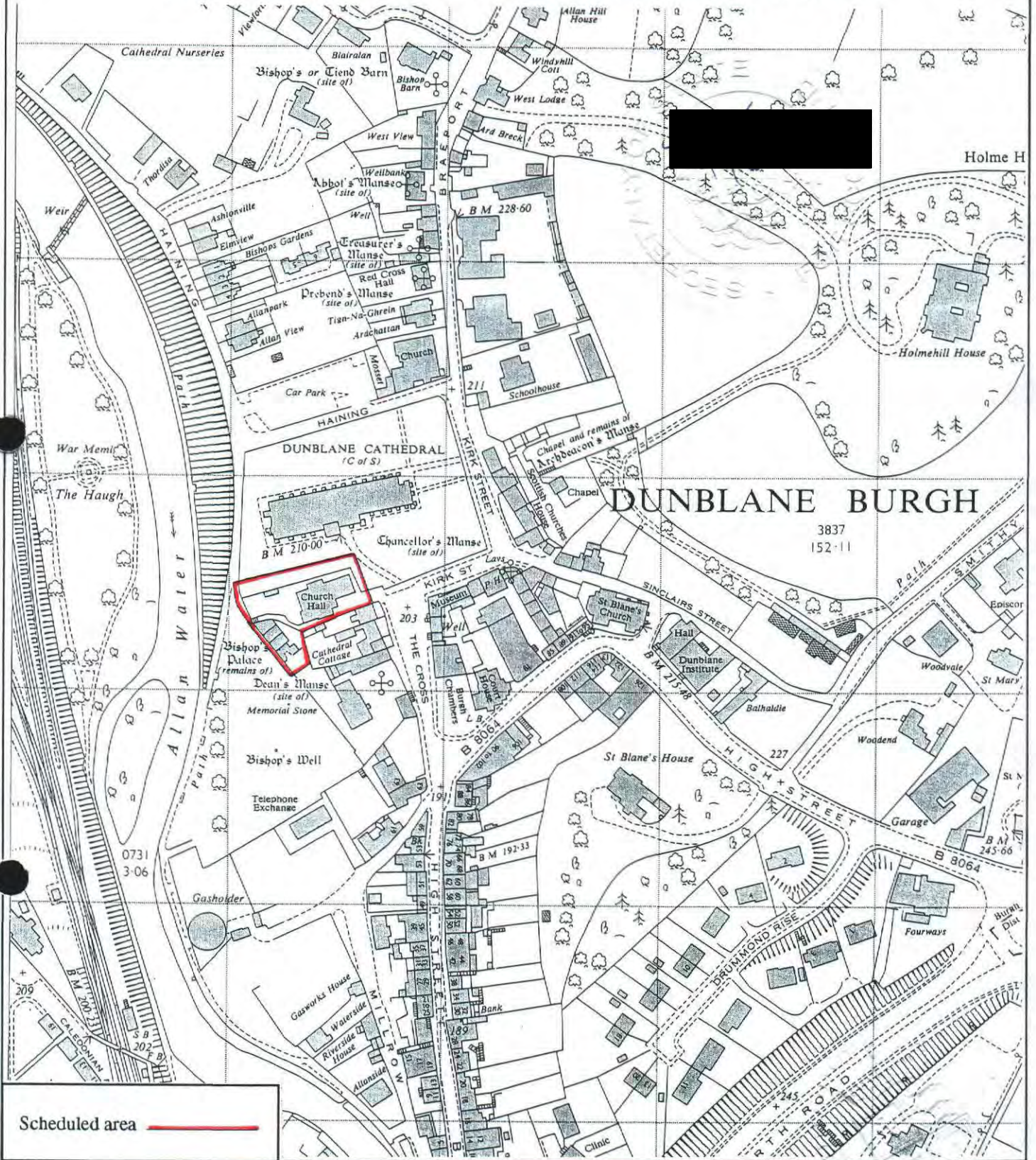
REGISTERS OF SCOTLAND
GENERAL REGISTER OF SASINES
COUNTY OF PERTH
FRAME 10
PAGE 167
PRESENTED AND RECORDED ON

23 MAR 1999

PH 99

167

This is the plan referred to in the entry in the Schedule affecting Dunblane, Bishop's Palace, dated 10 November 1998 and is signed as relative thereto.



Scheduled area

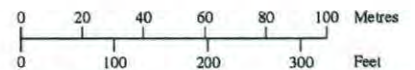
Dunblane, Bishop's Palace

Dunblane Parish



Sheet: NN7801

Scale 1:2500



© Crown copyright reserved