

THE ANCIENT MONUMENTS AND
ARCHAEOLOGICAL AREAS ACT 1979

Entry in the Schedule of Monuments

2000


Re: The Monument known as
Gleneagles Castle, tower and earthwork

in the Parish of Blackford and
County of Perth

Search Sheet No: 3286

Historic Scotland
Longmore House
Salisbury Place
Edinburgh

MFA11183




THE ANCIENT MONUMENTS AND ARCHAEOLOGICAL AREAS ACT 1979
ENTRY IN THE SCHEDULE OF MONUMENTS

The monument known as Gleneagles Castle, tower and earthwork comprises the roofless shell of a later medieval tower and a set of surrounding earthworks, which may be of rather earlier date. The area to be scheduled comprises the remains described and an area around them within which related material may be expected to survive. It is irregular and measures a maximum of about 95m E-W by 100m N-S. The monument, which lies in the Parish of Blackford and the County of Perth as shown outlined in red on the Plan annexed and executed as relative hereto



hereby included in the Schedule of Monuments appearing to the Scottish Ministers to be of national importance compiled and maintained by them under section 1(1) of the Ancient Monuments and Archaeological Areas Act 1979.

Subscribed by Frank James Lawrie, Director of Heritage Policy with Historic Scotland, being an officer of the Scottish Ministers at Edinburgh on the 13th day of December Two thousand, before this witness Lesley Macdonald, of Longmore House, Salisbury Place, Edinburgh.



Director of Heritage Policy

Register on behalf of the Scottish Ministers in the Register of the County of Perth.



An Officer of the Scottish Ministers

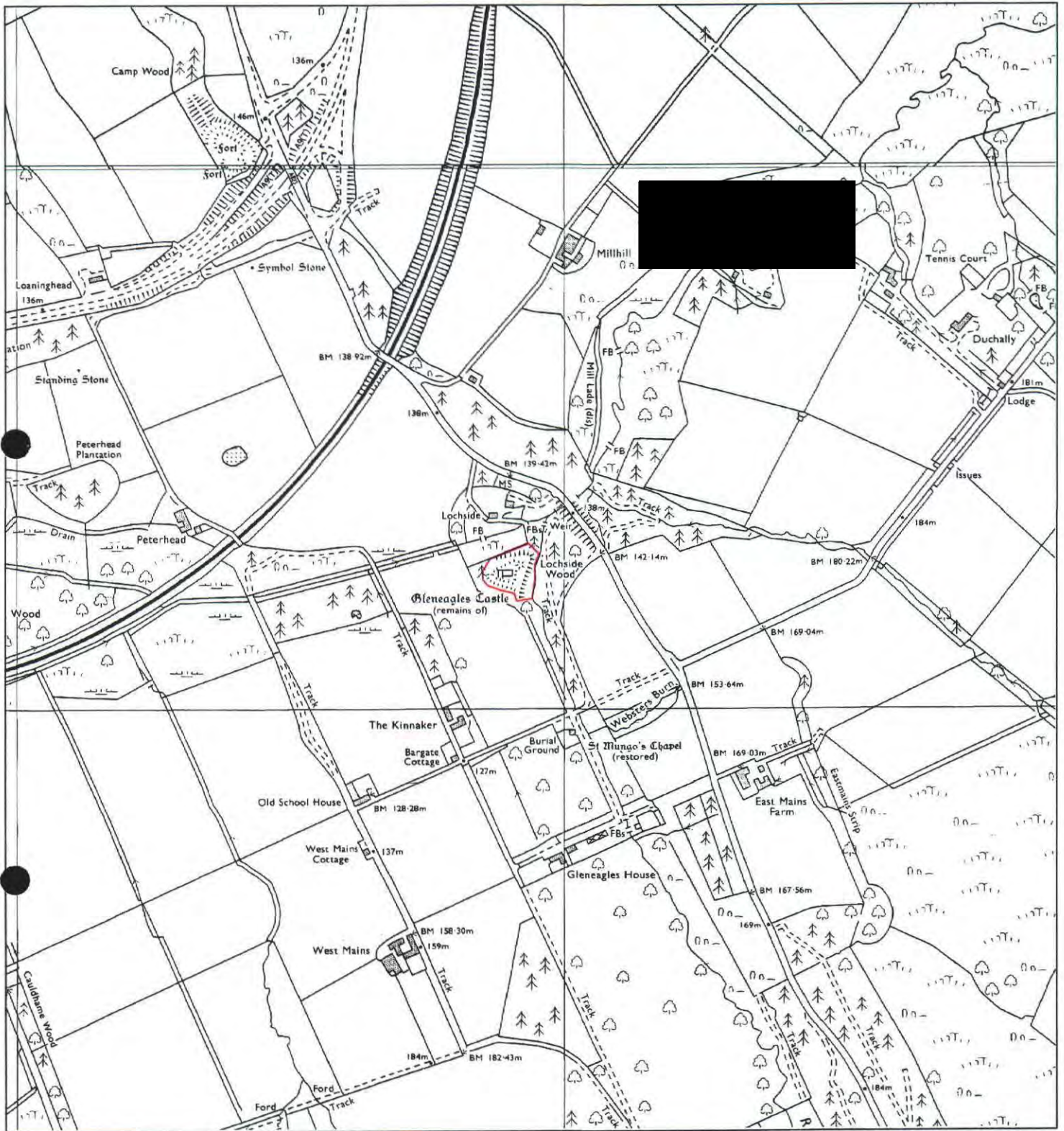
MFA11583

REGISTERS OF SCOTLAND
GENERAL REGISTER OF SASINES
COUNTY OF PERTH
FICHE 38 FRAME 26
PRESENTED AND RECORDED ON 26 FEB 2001

PTH 0 1 3 8

26

This is the plan referred to in the entry in the Schedule affecting
 Gleneagles Castle, tower and earthwork,
 dated: 13 Dec 2000 and is signed as relative thereto.



Gleneagles Castle, tower and earthwork

Blackford Parish

Scheduled Area



N



MapSheet: NN90NW

Scale 1:10,000

100 0 100 200 300 400 500 Meters

This map is reproduced from the OS map by Historic Scotland with the permission of The Controller of Her Majesty's Stationery Office. © Crown copyright. Unauthorised reproduction infringes Crown Copyright and may lead to prosecution or civil proceedings. Licence No. GD 03135G0014.