


THE ANCIENT MONUMENTS AND
ARCHAEOLOGICAL AREAS ACT 1979



Entry in the Schedule of Monuments

1997

Re: The Monument known as
Blackhillock, souterrain 50m W of

in the Parish of Caputh and
County of Perth

65


Search Sheet No: 367

Solicitor
to the
Secretary of State
for Scotland
Victoria Quay
Edinburgh

MFA05375


THE ANCIENT MONUMENTS AND ARCHAEOLOGICAL AREAS ACT 1979
ENTRY IN THE SCHEDULE OF MONUMENTS

The monument known as Blackhillock, souterrain 50m W of comprises a souterrain of prehistoric date, visible as a cropmark on oblique aerial photographs. The area to be scheduled comprises the remains described and an area around them within which related material may be expected to be found. It is circular with a diameter of 50m. The monument, which lies in the Parish of Caputh and the County of Perth as shown outlined in red on the Plan annexed and executed as relative hereto



is hereby included in the Schedule of Monuments appearing to the Secretary of State for Scotland to be of national importance compiled and maintained by him under section 1(1) of the Ancient Monuments and Archaeological Areas Act 1979.

Given under the Seal of the Secretary of State for Scotland.



Assistant Secretary
Date 8 December 1997

Historic Scotland
Longmore House
Salisbury Place
EDINBURGH
EH9 1SH

Register on behalf of the Secretary of State for Scotland in the Register of the County of Perth.



Solicitor, Edinburgh, Agent

MFA05575

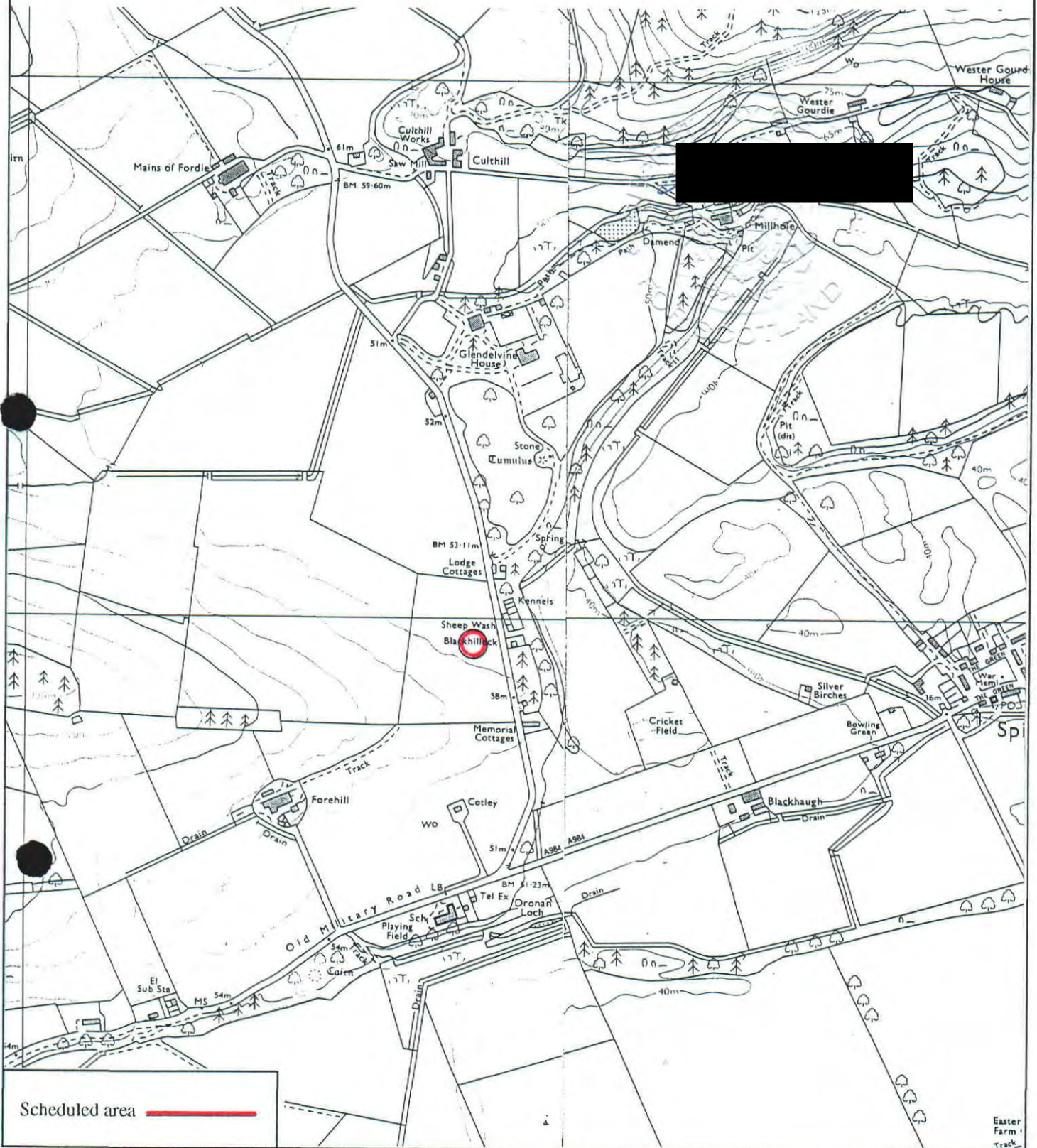
REGISTERS OF SCOTLAND
GENERAL REGISTER OF SASINES
COUNTY OF PERTH
FICHE 197 FRAME 44
PRESENTED & RECORDED ON

30 MAR 1998

PH 9 8 197

44

This is the plan referred to in the entry in the Schedule affecting Blackhillock, souterrain 50m W of, dated 8 December 1997 and is signed as relative thereto.



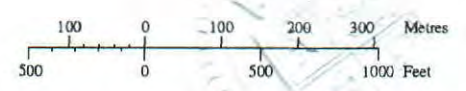
Scheduled area —

Blackhillock, souterrain 50m W of
Caputh Parish



Sheet: NO04SE

Scale 1:10,000



© Crown copyright reserved