

THE ANCIENT MONUMENTS AND
ARCHAEOLOGICAL AREAS ACT 1979

Entry in the Schedule of Monuments

742
19838

15 DEC 1987
08 JUL 1997
YEARLY RUNNING No. 2290

7
9

1997

Re: The Monument known as
Forth and Clyde Canal: Glasgow Branch

in the Parish of Glasgow and
County of the Barony and Regality
of the City of Glasgow

Search Sheet No: 19838

571417255601.

Solicitor
to the
Secretary of State
for Scotland
Victoria Quay
Edinburgh

MFA02956


THE ANCIENT MONUMENTS AND ARCHAEOLOGICAL AREAS ACT 1979
ENTRY IN THE SCHEDULE OF MONUMENTS

The monument known as Forth and Clyde Canal: Glasgow Branch comprises a length of inland waterway forming that part of the Forth and Clyde Canal known as the Glasgow Branch. It is 3 miles (5km) long and runs from Stockingfield (at the north end) to Speir's Wharf (at the south end). The monument includes the entire length in water together with the banks on either side and the towing path running along the west side. In addition, the monument includes the following canal structures: (1) The Ruchill Railway Tunnel Aqueduct carrying a (now disused) railway line under the canal; (2) An overflow for water at Ruchill, with 3 arches and a centrally-placed sluice gate and a paved culvert leading to the main sewer at the north west; (3) The Bilsland Drive Aqueduct; (4) The two basins at Firhill, one in water on the west side and one now infilled on the east side; (5) The basin (in water) on the east side just south of Firhill and formerly leading to a clay pit; (6) The basin at Applecross Street, formerly the original terminus known as Hamiltonhill Basin; (7) The bascule (lifting) bridge at Applecross Street; (8) The Possil Road Aqueducts. The monument does not include the two existing (modern) over-bridges at Ruchill Street and Firhill Street, or any modern fences and walls but does include an area to either side of the area in water in which traces of activities associated with its construction and use may survive. The monument, which lies in the Parish of Glasgow and the County of the Barony and Regality of the City of Glasgow as shown outlined in red on the two Plans annexed and executed as relative hereto and



is hereby included in the Schedule of Monuments appearing to the Secretary of State for Scotland to be of national importance compiled and maintained by him under section 1(1) of the Ancient Monuments and Archaeological Areas Act 1979.

Given under the Seal of the Secretary of State for Scotland.



Assistant Secretary
Date 22 April 1997

Historic Scotland
Longmore House
Salisbury Place
EDINBURGH
EH9 1SH

Register on behalf of the Secretary of State for Scotland in the Register of the County of the Barony and Regality of the City of Glasgow.



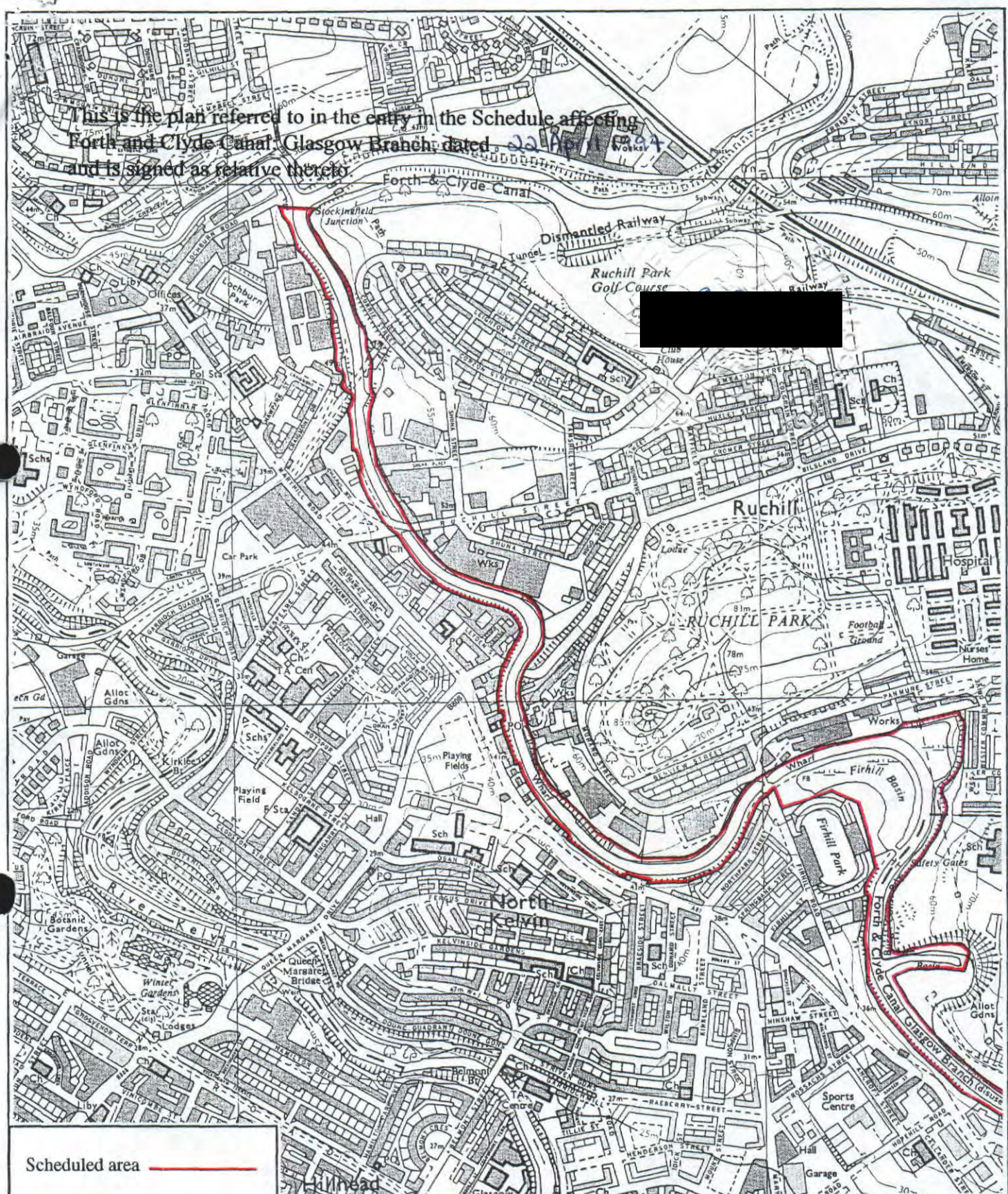
Solicitor, Edinburgh, Agent

MFA03056
REGISTERS OF SCOTLAND
GENERAL REGISTER OF SASINES
COUNTY OF THE BARONY AND REGALITY OF GLASGOW
FICHE 245 FRAME 40
PRESENTED & RECORDED ON 15 DEC 1997

GLA 97 245

40

This is the plan referred to in the entry in the Schedule affecting
 Forth and Clyde Canal Glasgow Branch dated 22nd April 1984
 and is signed as relative thereto.



Scheduled area

**Forth and Clyde Canal:
 Glasgow Branch**

**Map 1 of 2
 Glasgow Parish**



Sheet: NS56NE

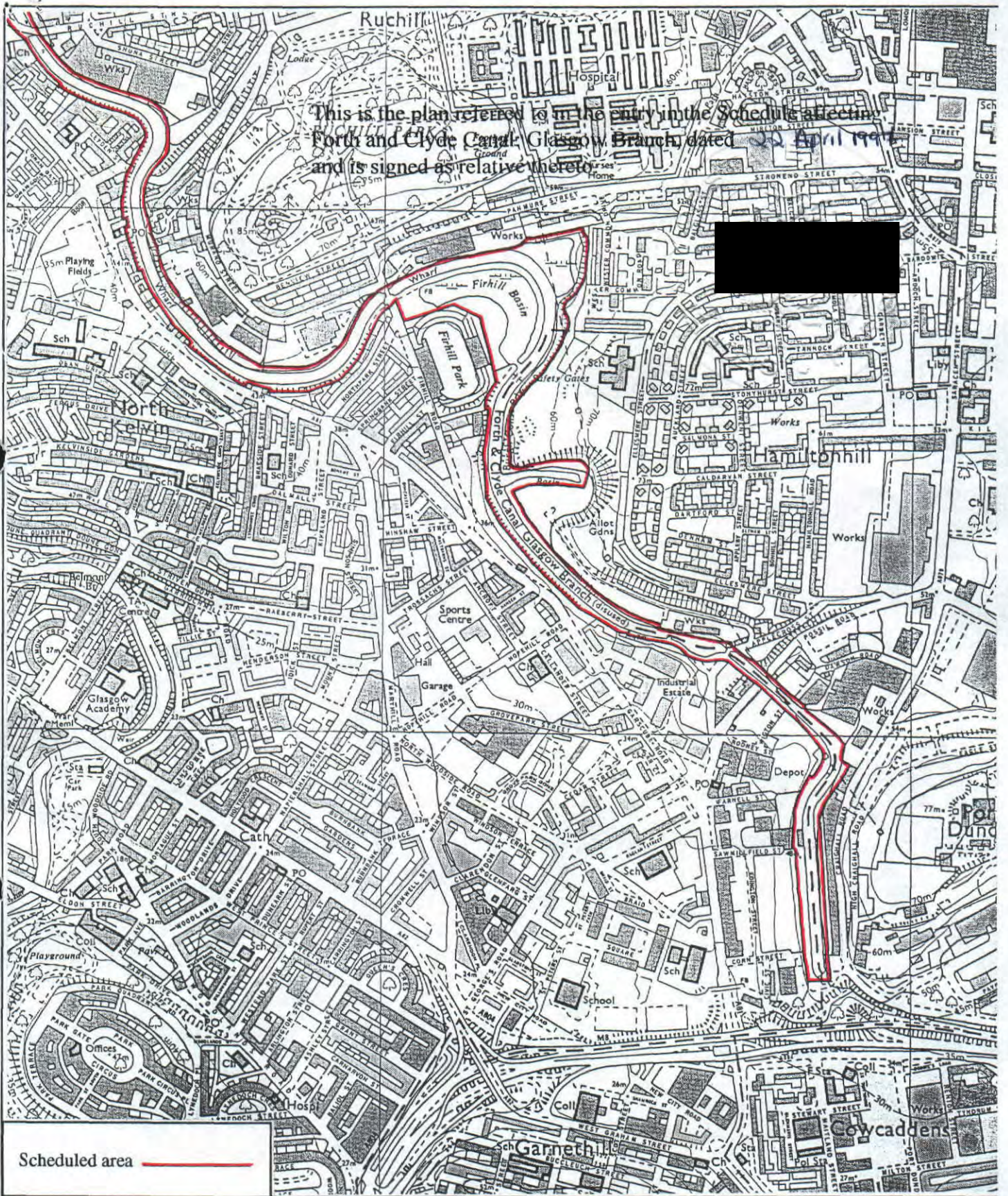
Scale 1:10,000



© Crown copyright reserved

GLA 97*248

41



This is the plan referred to in the entry in the Schedule affecting Forth and Clyde Canal Glasgow Branch dated 20 April 1947 and is signed as relative thereto



Scheduled area

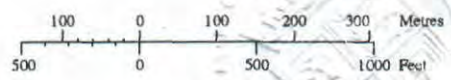
**Forth and Clyde Canal:
Glasgow Branch**

**Map 2 of 2
Glasgow Parish**



Sheet: NS56NE

Scale 1:10,000



© Crown copyright reserved

GA 97 245

42