

23 MAR 1999

THE ANCIENT MONUMENTS AND
ARCHAEOLOGICAL AREAS ACT 1979

229

Entry in the Schedule of Monuments

~~GRA~~

Dmb 1

~~12~~ 12 conf.

GRA 12
DMB 1

1997

Re: The Monument known as
Forth and Clyde Canal: Bishopbriggs-
Kirkintilloch

in the Parish of Cadder and
County of Dumbarton and the County of the
Barony and Regality of Glasgow

~~SEARCHED COPY~~

Search Sheet No:

SA1403837001

Solicitor
to the
Secretary of State
for Scotland
Victoria Quay
Edinburgh

MFA04555



FAS 0616

THE ANCIENT MONUMENTS AND ARCHAEOLOGICAL AREAS ACT 1979
ENTRY IN THE SCHEDULE OF MONUMENTS

The monument known as Forth and Clyde Canal: Bishopbriggs-Kirkintilloch comprises that length of waterway forming part of the Forth and Clyde Canal falling within the boundary of the civil parish of Cadder and the boundary of Strathkelvin District. The length of the monument is approximately 4 miles (6km) and runs from just west of Bishopbriggs Sports Centre (on the west) to Westernmains, Kirkintilloch (on the east). The monument includes the entire length of canal in water together with the banks on either side and the towing path running along one side. The monument does not include either the Balmuildy Road Bridge, or the Cadder Road Bridge, or the Hungryside Road Bridge, or the culvert at Glasgow Road, Cadder, or any existing (modern) fences and walls, but does include an area to either side of the area in water in which traces of activities associated with its construction and use may survive. The monument, which lies in the Parish of Cadder and partly in the County of the Barony and Regality of Glasgow and partly in the County of Dumbarton as shown outlined in red on the Plan annexed and executed as relative hereto

is hereby included in the Schedule of Monuments appearing to the Secretary of State for Scotland to be of national importance compiled and maintained by him under section 1(1) of the Ancient Monuments and Archaeological Areas Act 1979.

Given under the Seal of the Secretary of State for Scotland.




Assistant Secretary
Date 22 April 1997



Historic Scotland
Longmore House
Salisbury Place
EDINBURGH
EH9 1SH

Register on behalf of the Secretary of State for Scotland in the Register of the County of Dumbarton and the County of the Barony and Regality of Glasgow.



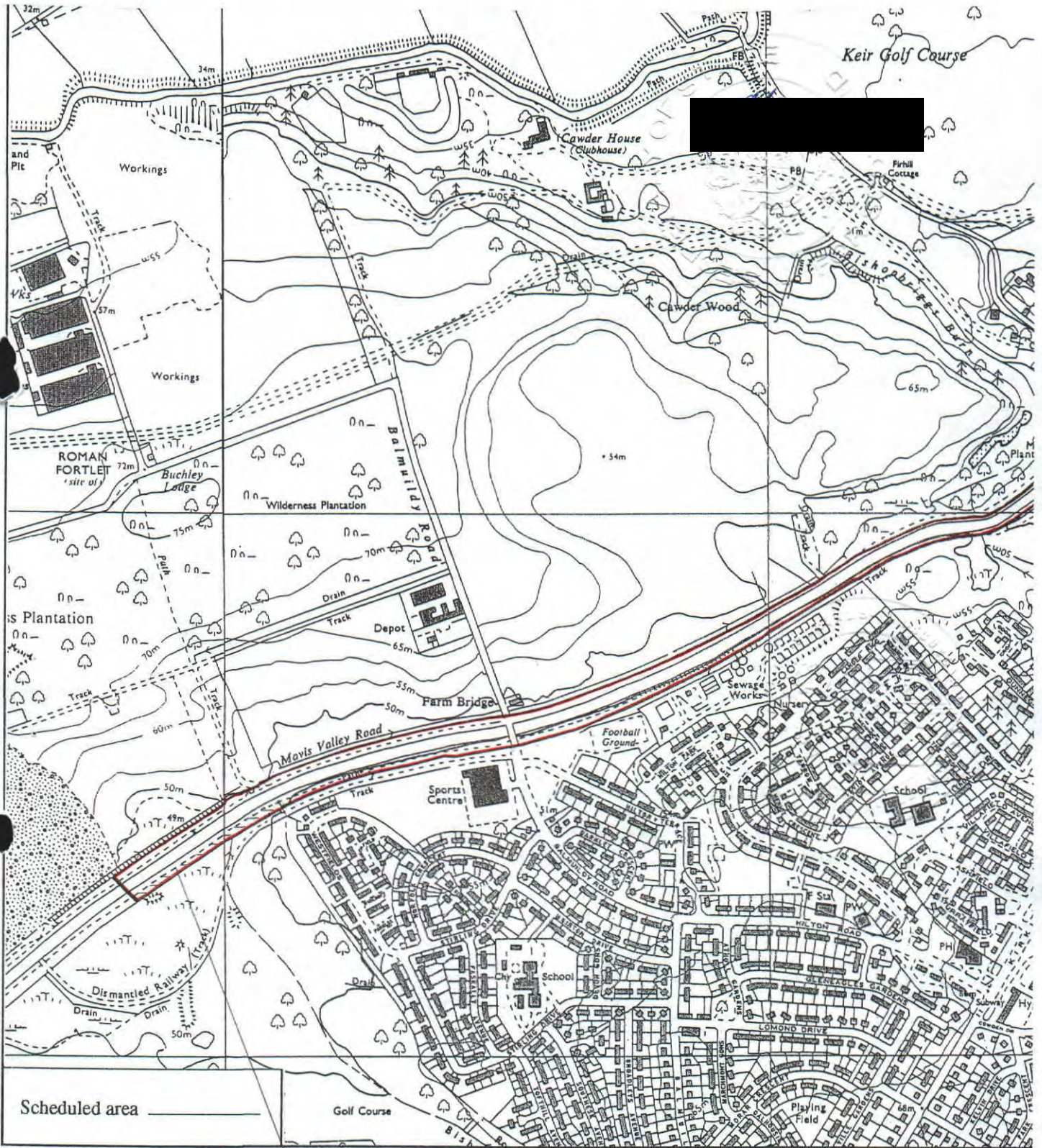
Solicitor, Edinburgh, Agent

MFA04655

REGISTERS OF SCOTLAND
GENERAL REGISTER OF SASINES
COUNTY OF DUMBAROTN
FICHE 18 FRAME 1
PRESENTED & RECORDED ON 23 MAR 1999

OMB 99 18

This is the plan referred to in the entry in the Schedule affecting Forth and Clyde Canal:
 Bishopbriggs-Kirkintilloch, dated 22 April 1997 and is signed as relative
 thereto.



**Forth and Clyde Canal:
 Bishopbriggs - Kirkintilloch**
 Map 1 of 3
 Cadder Parish

*Regd. c.v.
 80191*

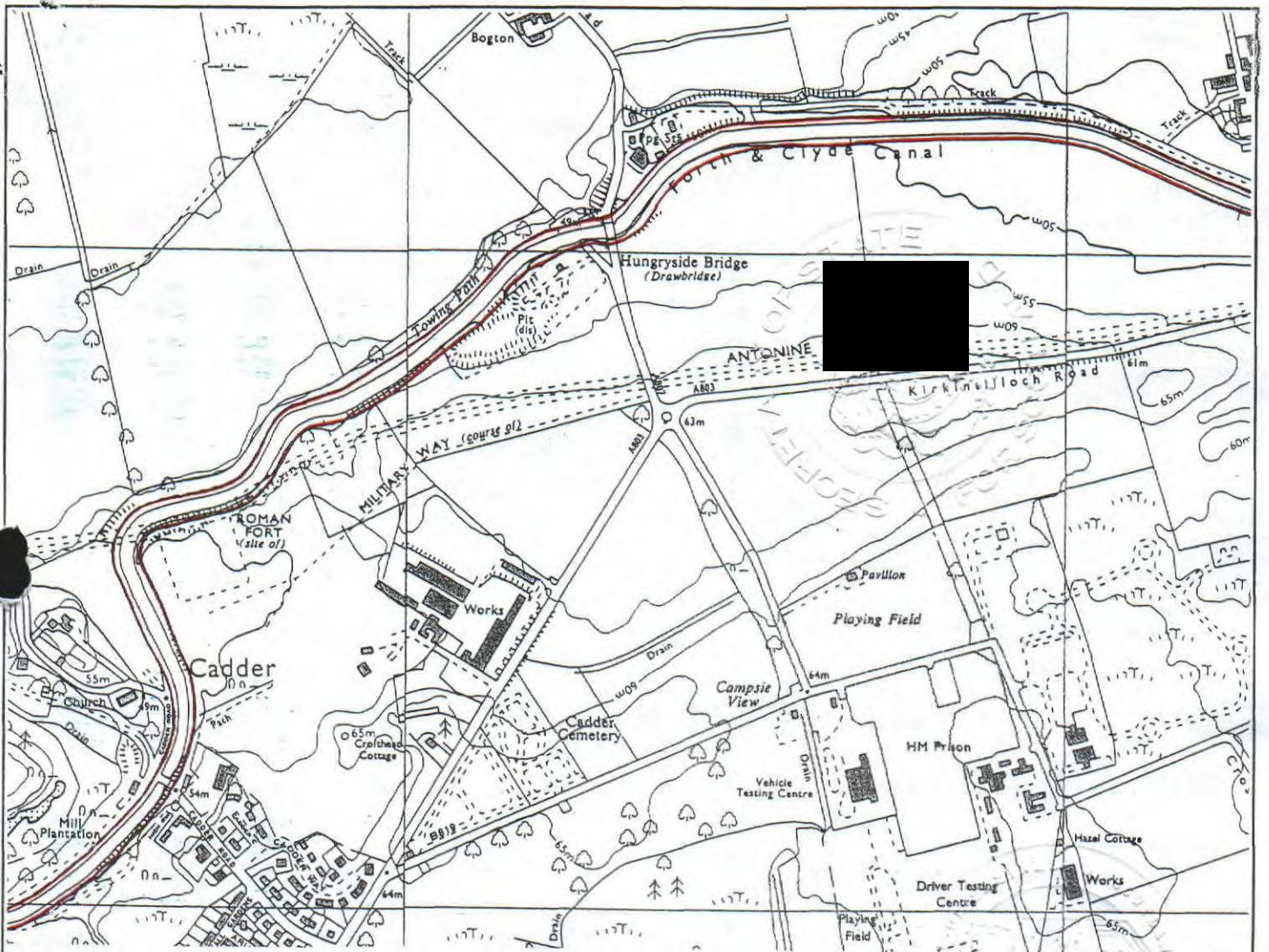
↑
 N

Sheet: NS57SE
 & NS67SW

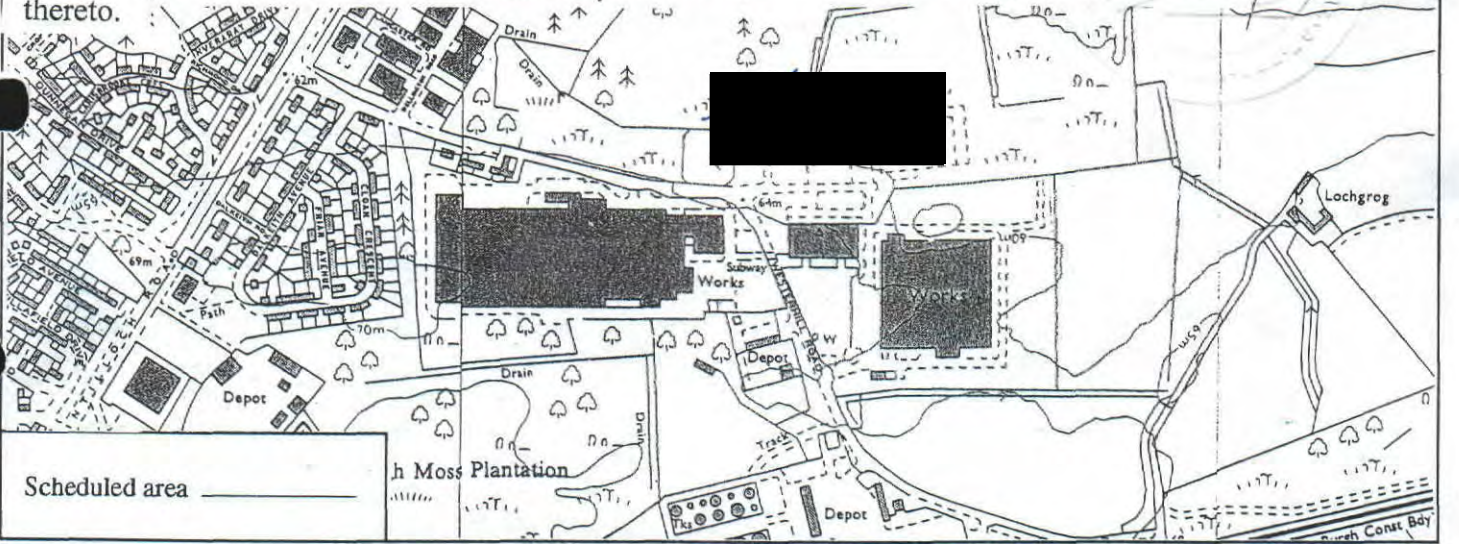
Scale 1:10,000

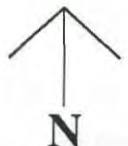
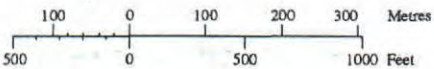
500 0 100 200 300 Metres
 500 0 500 1000 Feet

© Crown copyright reserved

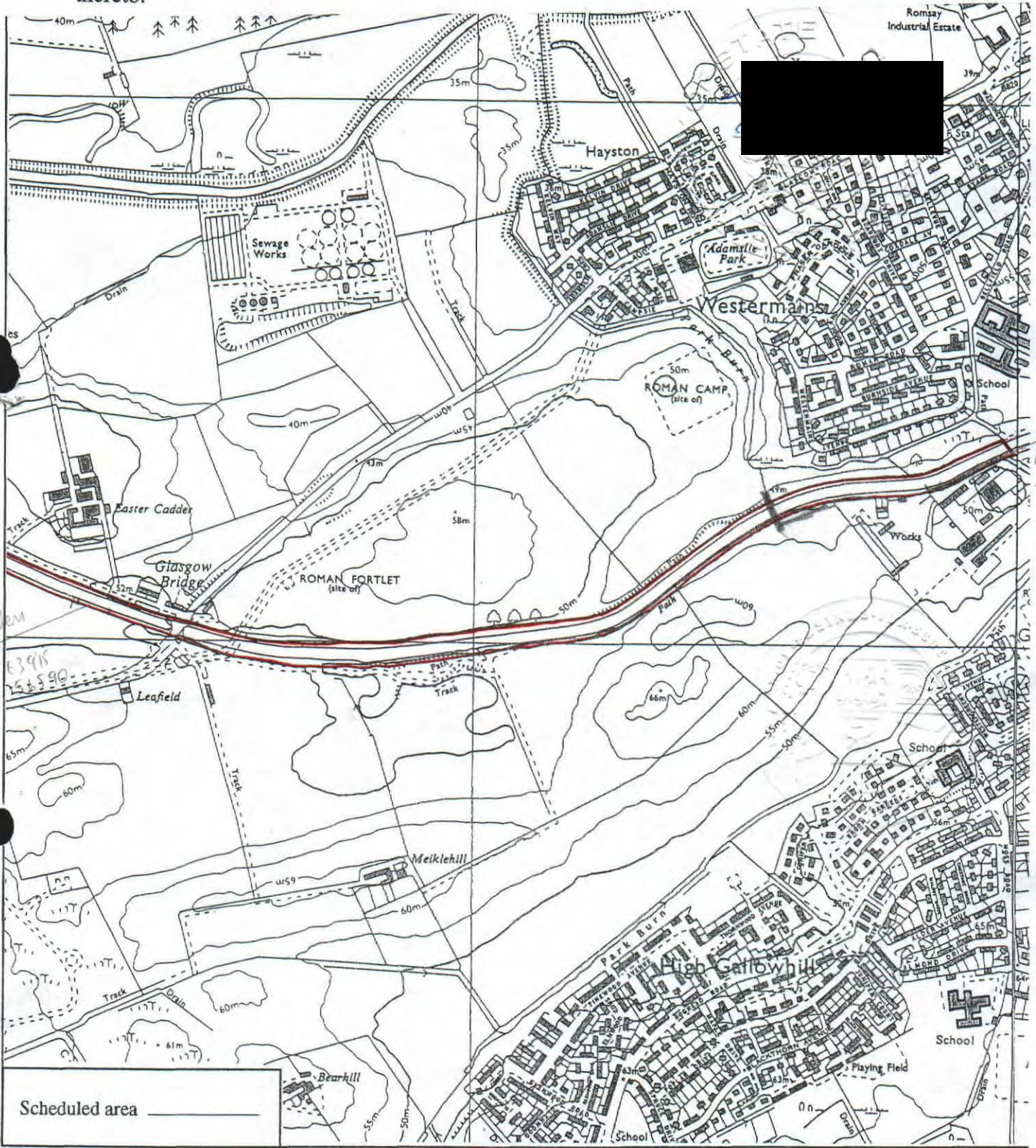


This is the plan referred to in the entry in the Schedule affecting Forth and Clyde Canal: Bishopbriggs-Kirkintilloch, dated 22 April 1997 and is signed as relative thereto.



<p>Forth and Clyde Canal: Bishopbriggs - Kirkintilloch</p> <p>Map 2 of 3</p> <p>Cadder Parish</p>	 <p>Sheet: NS57SE & NS67SW</p>	<p>Scale 1:10,000</p>  <p>© Crown copyright reserved</p>
--	--	---

This is the plan referred to in the entry in the Schedule affecting Forth and Clyde Canal:
 Bishopbriggs-Kirkintilloch, dated 22 April 1997 and is signed as relative
 thereto.



**Forth and Clyde Canal:
 Bishopbriggs - Kirkintilloch**

Map 3 of 3

Cadder Parish

↑
N

Sheet: NS57SE
 & NS67SW

Scale 1:10,000

100 0 100 200 300 Metres
 500 0 500 1000 Feet

© Crown copyright reserved