

138  
197  
8503

ANG

THE ANCIENT MONUMENTS AND  
ARCHAEOLOGICAL AREAS ACT 1979

Entry in the Schedule of Monuments

1996

Re: The Monument known as  
Woodhill, cursus 100m NW of

in the Parish of Barry and  
County of Angus

39

Search Sheet No: 8667

Solicitor  
to the  
Secretary of State  
for Scotland  
Victoria Quay  
Edinburgh

MFA00467


THE ANCIENT MONUMENTS AND ARCHAEOLOGICAL AREAS ACT 1979  
ENTRY IN THE SCHEDULE OF MONUMENTS

The monument known as Woodhill, cursus 100m NW of comprises the remains of a cursus of Neolithic date represented by cropmarks visible on oblique aerial photographs. The area to be scheduled encompasses the cursus and an area around it in which traces of associated activity may be expected to survive. It is rectangular in shape measuring 180m NE-SW by 80m NW-SE. The monument, which lies in the Parish of Barry and the County of Angus as shown outlined in red on the Plan annexed and executed as relative hereto and which forms



is hereby included in the Schedule of Monuments appearing to the Secretary of State for Scotland to be of national importance compiled and maintained by him under section 1(1) of the Ancient Monuments and Archaeological Areas Act 1979.


Given under the Seal of the Secretary of State for Scotland.



Assistant Secretary  
Date 17 December 1996

Historic Scotland  
Longmore House  
Salisbury Place  
EDINBURGH  
EH9 1SH

Register on behalf of the Secretary of State for Scotland in the Register of the County of Angus.

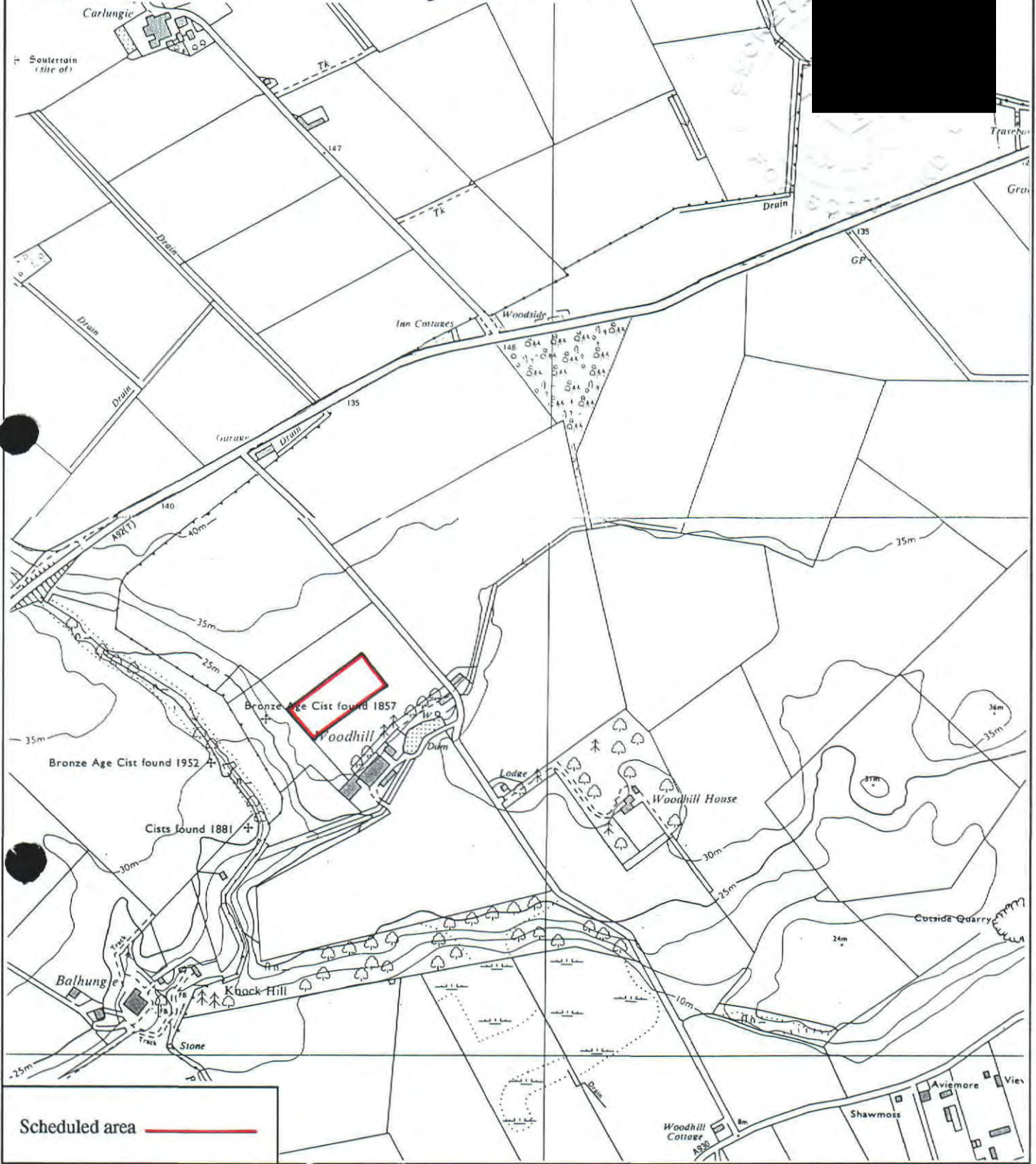


Solicitor, Edinburgh, Agent

*OK*  
REGISTERS OF SCOTLAND  
GENERAL REGISTER OF SASINES  
COUNTY OF ANGUS  
FICHE 426 FRAME 1  
PRESENTED & RECORDED ON 29 JUN 1999

MFA00667

This is the plan referred to in the entry in the Schedule affecting Woodhill, cursus 100m NW of dated 17 December 1996 and is signed relative thereto.



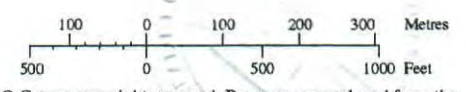
Woodhill, cursus 100m NW of

Barry Parish



Sheet: NO53SW

Scale 1:10,000



© Crown copyright reserved. Base map reproduced from the Ordnance Survey Map NO53SW