


ROS

THE ANCIENT MONUMENTS AND
ARCHAEOLOGICAL AREAS ACT 1979



Entry in the Schedule of Monuments

1996

Re: The Monument known as
Cnoc na Croich, chambered cairn

in the Parish of Stornoway and
County of Ross and Cromarty

Search Sheet No: 2470

Solicitor
to the
Secretary of State
for Scotland
Victoria Quay
Edinburgh

MFA06565


THE ANCIENT MONUMENTS AND ARCHAEOLOGICAL AREAS ACT 1979
ENTRY IN THE SCHEDULE OF MONUMENTS

The monument known as Cnoc na Croich, chambered cairn comprises the remains of a prehistoric chambered cairn, set on a hilltop overlooking Stornoway harbour. The area to be scheduled is circular, 45m in diameter, with the modern cairn lying just within the E side of the area to be scheduled. The monument, which lies in the Parish of Stornoway and the County of Ross and Cromarty as shown outlined in red on the Plan annexed and executed as relative hereto



is hereby included in the Schedule of Monuments appearing to the Secretary of State for Scotland to be of national importance compiled and maintained by him under section 1(1) of the Ancient Monuments and Archaeological Areas Act 1979.

Given under the Seal of the Secretary of State for Scotland.



Assistant Secretary
Date 19 November 1996

Historic Scotland
Longmore House
Salisbury Place
EDINBURGH
EH9 1SH

Register on behalf of the Secretary of State for Scotland in the Register of the County of Ross and Cromarty.

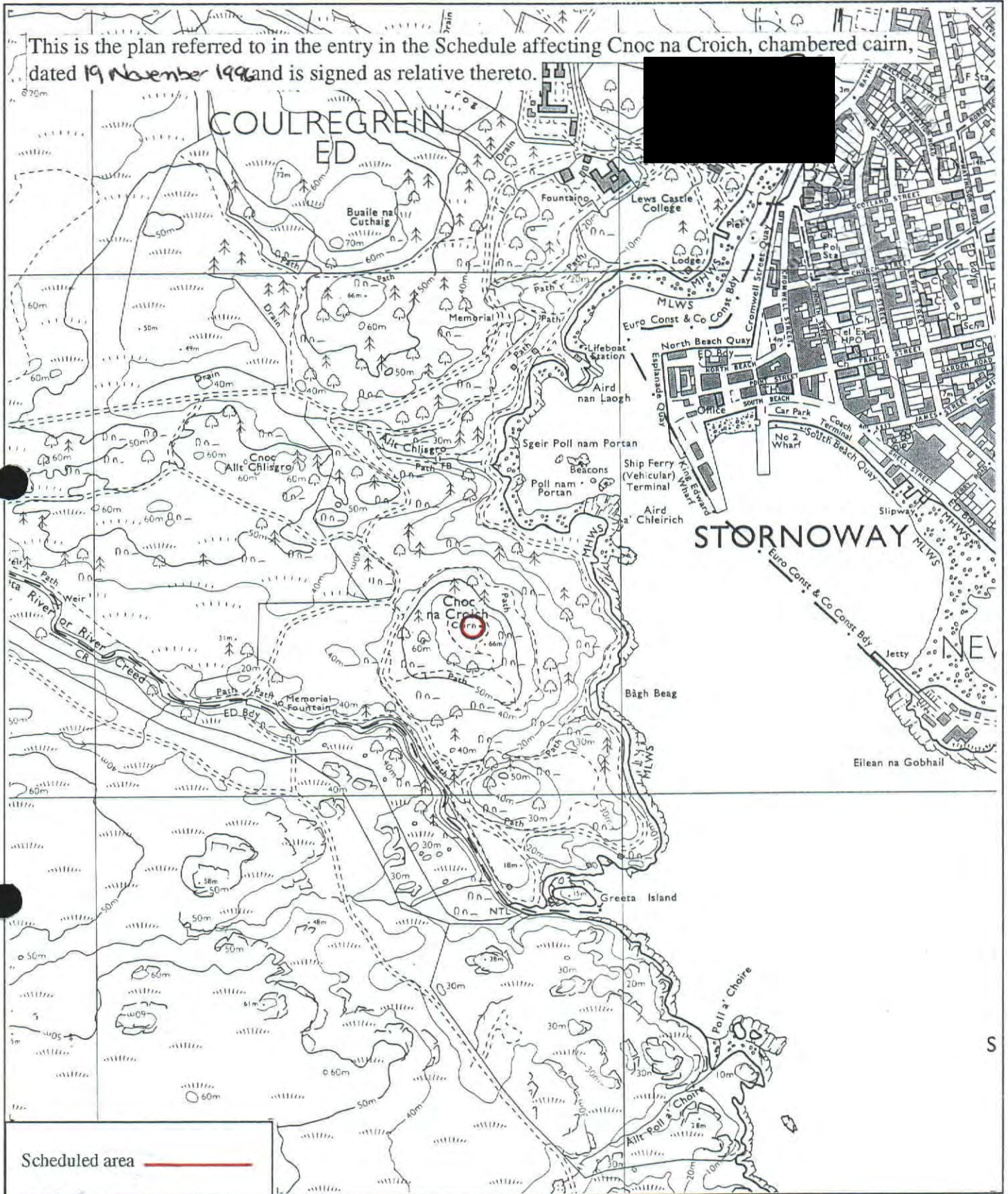


Solicitor, Edinburgh, Agent

MFA06665

REGISTERS OF SCOTLAND
GENERAL REGISTER OF SASINES
COUNTY OF ROSS & CROMARTY
FICHE 211 FRAME 1
PRESENTED & RECORDED ON 29 JUN 1999

This is the plan referred to in the entry in the Schedule affecting Cnoc na Croich, chambered cairn, dated 19 November 1996 and is signed as relative thereto.

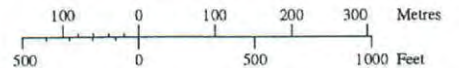


Scheduled area ———

Cnoc na Croich, chambered cairn



Scale 1:10,000



Stornoway Parish

Sheet: NB43SW

© Crown copyright reserved