

THE ANCIENT MONUMENTS AND ARCHAEOLOGICAL AREAS ACT 1979 6500  
AMENDED ENTRY IN THE SCHEDULE OF MONUMENTS

The entry in the Schedule of monuments appearing to the Scottish Ministers to be of national importance compiled and maintained by them under section 1(1) of the above Act in respect of the monument known as **Crinan Canal, Crinan to Cairnbaan**, dated 4 September 1996 and recorded in the Division of the General Register of Sasines for the County of Argyll on 29 June 1999 is hereby in accordance with the provisions of section 1(5) of the above Act amended to define the exclusion of 'modern canal buildings' as all buildings associated with the canal that are currently occupied or in use.

Subscribed by Olwyn A Owen, Head of Scheduling, Marine and Battlefields with Historic Scotland, being an officer of the Scottish Ministers at Edinburgh on the *7<sup>th</sup>* day of *March* Two thousand and fourteen, before this witness Christine Kelly, of Longmore House, Salisbury Place, Edinburgh.



Head of Scheduling, Marine and Battlefields



Witness

THE ANCIENT MONUMENTS AND  
ARCHAEOLOGICAL AREAS ACT 1979

Amended Entry in the Schedule of  
Monuments

2014

Re: The Monument known as **Crinan  
Canal, Crinan to Cairnbaan**

in the Parish of North Knapdale; Kilmichael  
Glassary and  
County of Argyll


Search Sheet No: 5128

Historic Scotland  
Longmore House  
Salisbury Place  
Edinburgh

6500

THE ANCIENT MONUMENTS AND ARCHAEOLOGICAL AREAS ACT 1979  
ENTRY IN THE SCHEDULE OF MONUMENTS

The monument known as Crinan Canal, Crinan to Cairnbaan comprises a stretch of inland waterway forming part of the Crinan Canal running from the sea-lock (lock number 15) at Crinan eastward to the summit reach immediately E of lock number 9. The area proposed to be scheduled includes all that part of the canal in water together with all of the towpath running along the N and NE banks and a narrow strip of ground to either side of the canal and towpath. The following canal structures are also included in the proposed scheduled area: (1) remains of original sea-lock at Crinan basin; (2) concrete sea-lock (lock number 15), built to replace (1) above; (3) light tower at entrance to Crinan sea-lock; (4) lock number 14; (5) two-arched masonry overflow E of Crinan basin; (6) metal swing-bridge near Kilmahumaig; (7) canal basin W of Bellanoch; (8) metal swing-bridge (Bellanoch Bridge) carrying the B8025 over the canal at Bellanoch; (9) three-arched masonry overflow midway between Bellanoch and Dunardry; (10) lock number 13 at Dunardry; (11) lock number 12 at Dunardry; (12) lock number 11 at Dunardry; (13) metal rolling-bridge (Dunardry Bridge) at lock number 11; (14) lock number 10 at Dunardry; (15) lock number 9, and the associated dock and roofless building to its S, at Dunardry. The area proposed to be scheduled excludes all modern fixed and floating concrete, metal and timber jetties/moorings; all modern fences, gates, posts and markers; all modern road surfaces and modern canal buildings, but includes an area to either side of the canal and towpath in which features associated with its construction and use may survive. The monument, which lies in the Parish of North Knapdale; Kilmichael Glassary and the County of Argyll as shown outlined in red on the Plan annexed and executed as relative

 is hereby included in the Schedule of Monuments appearing to the Secretary of State for Scotland to be of national importance compiled and maintained by him under section 1(1) of the Ancient Monuments and Archaeological Areas Act 1979.

Given under the Seal of the Secretary of State for Scotland.



Assistant Secretary  
Date 4 September 1996

Historic Scotland  
Longmore House  
Salisbury Place  
EDINBURGH  
EH9 1SH

Register on behalf of the Secretary of State for Scotland in the Register of the County of Argyll.



Solicitor, Edinburgh, Agent

ARG 99171

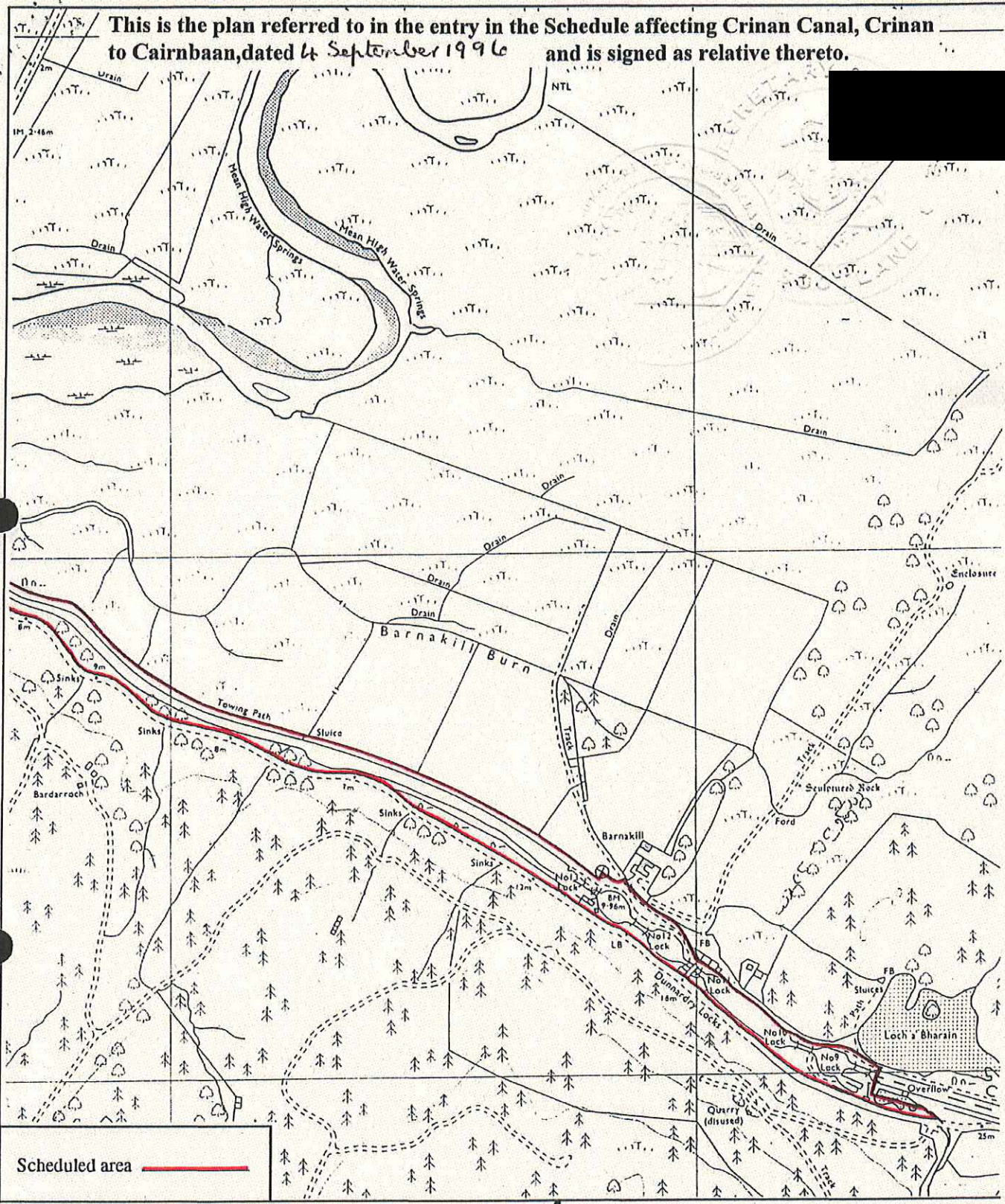
MFA03858

REGISTERS OF SCOTLAND  
GENERAL REGISTER OF SASINES  
COUNTY OF ARGYLL  
FICHE 171 FRAME 33  
PRESENTED & RECORDED ON

29 JUN 1999

33

This is the plan referred to in the entry in the Schedule affecting Crinan Canal, Crinan to Cairnbaan, dated 4 September 1996 and is signed as relative thereto.



Scheduled area ———

**Crinan Canal,  
Crinan to Cairnbaan**

Map 1 of 3

North Knapdale; Kilmichael  
Glassary Parish

↑  
N

Sheet: NR79SE  
&NR89SW

Scale 1:10,000

100 0 100 200 300 Metres  
500 0 500 1000 Feet

© Crown copyright reserved

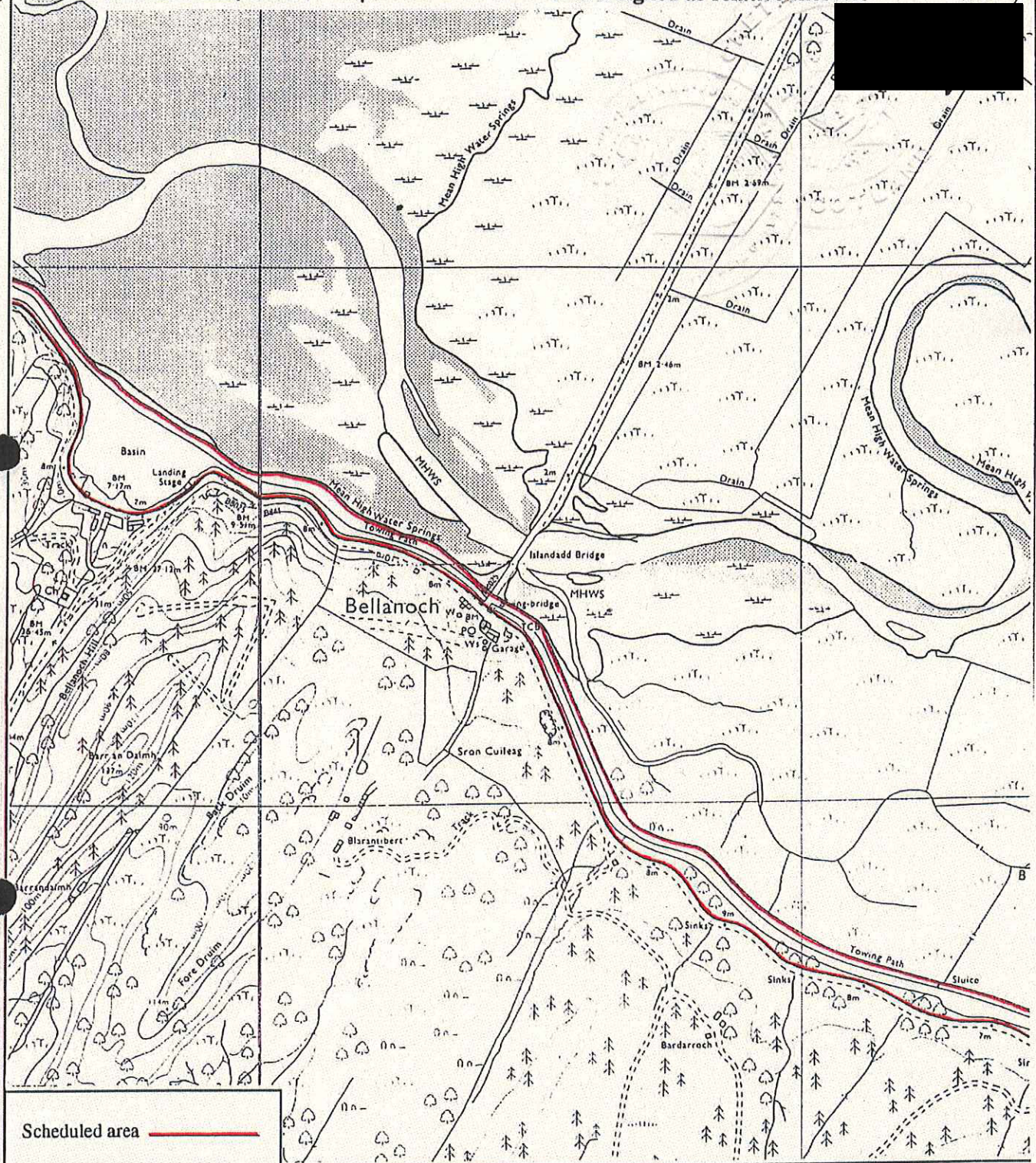
HMSO Cartographic Centre 93031/2C

ARG 99171

6500

54

This is the plan referred to in the entry in the Schedule affecting Crinan Canal, Crinan to Cairnbaan, dated 4 September 1996 and is signed as relative thereto.



**Crinan Canal,  
Crinan to Cairnbaan**

Map 2 of 3

North Knapdale; Kilmichael  
Glassary Parish

↑  
N

Sheet: NR79SE  
&NR89SW

Scale 1:10,000

500 0 100 200 300 Metres  
500 0 500 1000 Feet

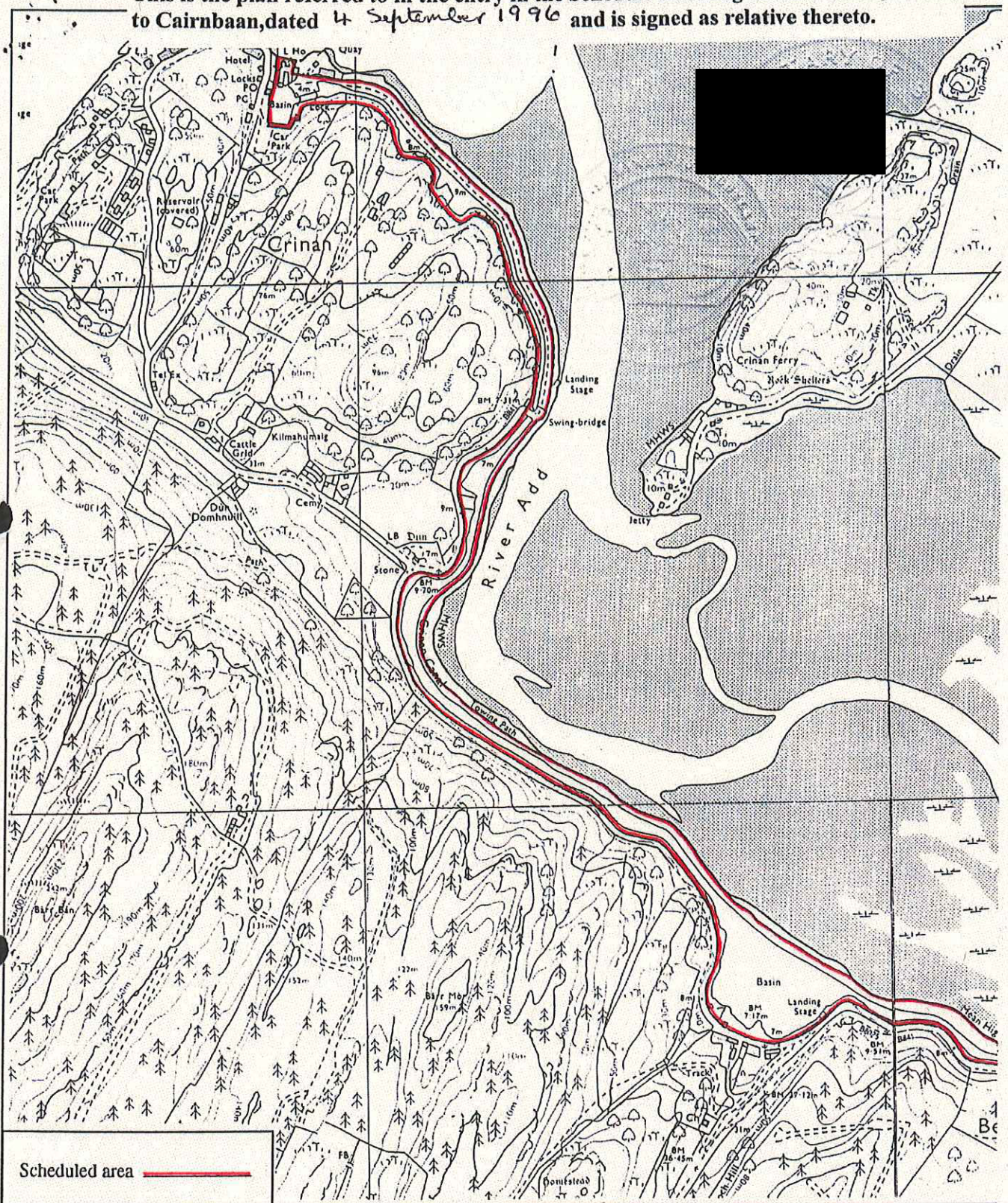
© Crown copyright reserved

ARG 9917.1

6500  
35

HMSO Cartographic Centre 95051121

This is the plan referred to in the entry in the Schedule affecting Crinan Canal, Crinan to Cairnbaan, dated 4 September 1996 and is signed as relative thereto.

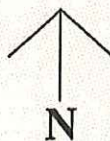


Scheduled area ———

**Crinan Canal,  
Crinan to Cairnbaan**

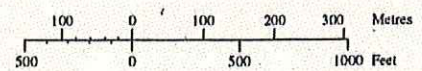
**Map 3 of 3**

**North Knapdale; Kilmichael  
Glassary Parish**



Sheet: NR79SE  
&NR89SW

**Scale 1:10,000**



© Crown copyright reserved

ARG 99 171

HMSO Cartographic Centre 0505/121

6500

30

511

ARG

THE ANCIENT MONUMENTS AND  
ARCHAEOLOGICAL AREAS ACT 1979

Entry in the Schedule of Monuments

6

1996

Re: The Monument known as  
Crinan Canal, Crinan to Cairnbaan

in the Parish of North Knapdale; Kilmichael  
Glassary and  
County of Argyll

Search Sheet No: 5128

Solicitor  
to the  
Secretary of State  
for Scotland  
New St Andrew's House  
Edinburgh

MFA03058