


THE ANCIENT MONUMENTS AND ARCHAEOLOGICAL AREAS ACT 1979 6499
AMENDED ENTRY IN THE SCHEDULE OF MONUMENTS

The entry in the Schedule of monuments appearing to the Scottish Ministers to be of national importance compiled and maintained by them under section 1(1) of the above Act in respect of the monument known as **Caledonian Canal, Dochgarroch Lock – Muirtown Locks**, dated 30 August 1996 and recorded in the Division of the General Register of Sasines for the County of Inverness on 8 July 1997 is hereby in accordance with the provisions of section 1(5) of the above Act amended to also exclude the bridge keeper's cottage at Tomnahurich.

Subscribed by Olwyn A Owen, Head of Scheduling, Marine and Battlefields with Historic Scotland, being an officer of the Scottish Ministers at Edinburgh on the ^{YH} day of *March* Two thousand and Fourteen, before this witness Christine Kelly, of Longmore House, Salisbury Place, Edinburgh.



Head of Scheduling, Marine and Battlefields



Witness

THE ANCIENT MONUMENTS AND
ARCHAEOLOGICAL AREAS ACT 1979

Amended Entry in the Schedule of
Monuments

2014

Re: The Monument known as **Caledonian
Canal, Dochgarroch Lock – Muirtown
Locks**


in the Parish of Inverness and Bona and
County of Inverness

Search Sheet No: 37453

Historic Scotland
Longmore House
Salisbury Place
Edinburgh

THE ANCIENT MONUMENTS AND ARCHAEOLOGICAL AREAS ACT 1979
ENTRY IN THE SCHEDULE OF MONUMENTS

The monument known as Caledonian Canal, Dochgarroch Lock-Muirtown Locks comprises that stretch of inland waterway known as the Caledonian Canal running north-eastward from Dochgarroch Lock to the flight of locks at Muirtown, in Inverness. The area proposed to be scheduled includes all the canal in water and the strip of ground extending up to 20m from the water on either side and containing the towpaths and embankments and any associated capstans, bollards, mooring hooks, mile posts, weirs and overflows. The scheduled area excludes the road swing bridge at Tomnahurich and all modern moorings, pontoons, slipways, walls and fences, power cables, lampposts and other street furniture. The monument, which lies in the Parish of Inverness and Bona and the County of Inverness as shown outlined in red on the Plan annexed and executed as relative hereto and which



is hereby included in the Schedule of Monuments appearing to the Secretary of State for Scotland to be of national importance compiled and maintained by him under section 1(1) of the Ancient Monuments and Archaeological Areas Act 1979.

Given under the Seal of the Secretary of State for Scotland.



Assistant Secretary
Date 30 August 1996

Historic Scotland
Longmore House
Salisbury Place
EDINBURGH
EH9 1SH

Register on behalf of the Secretary of State for Scotland in the Register of the County of Inverness.



Solicitor, Edinburgh, Agent
REGISTERS OF SCOTLAND
GENERAL REGISTER OF SASINES
COUNTY OF INVERNESS
FICHE 379 FRAME 35
PRESENTED & RECORDED ON 8 JUL 1997.

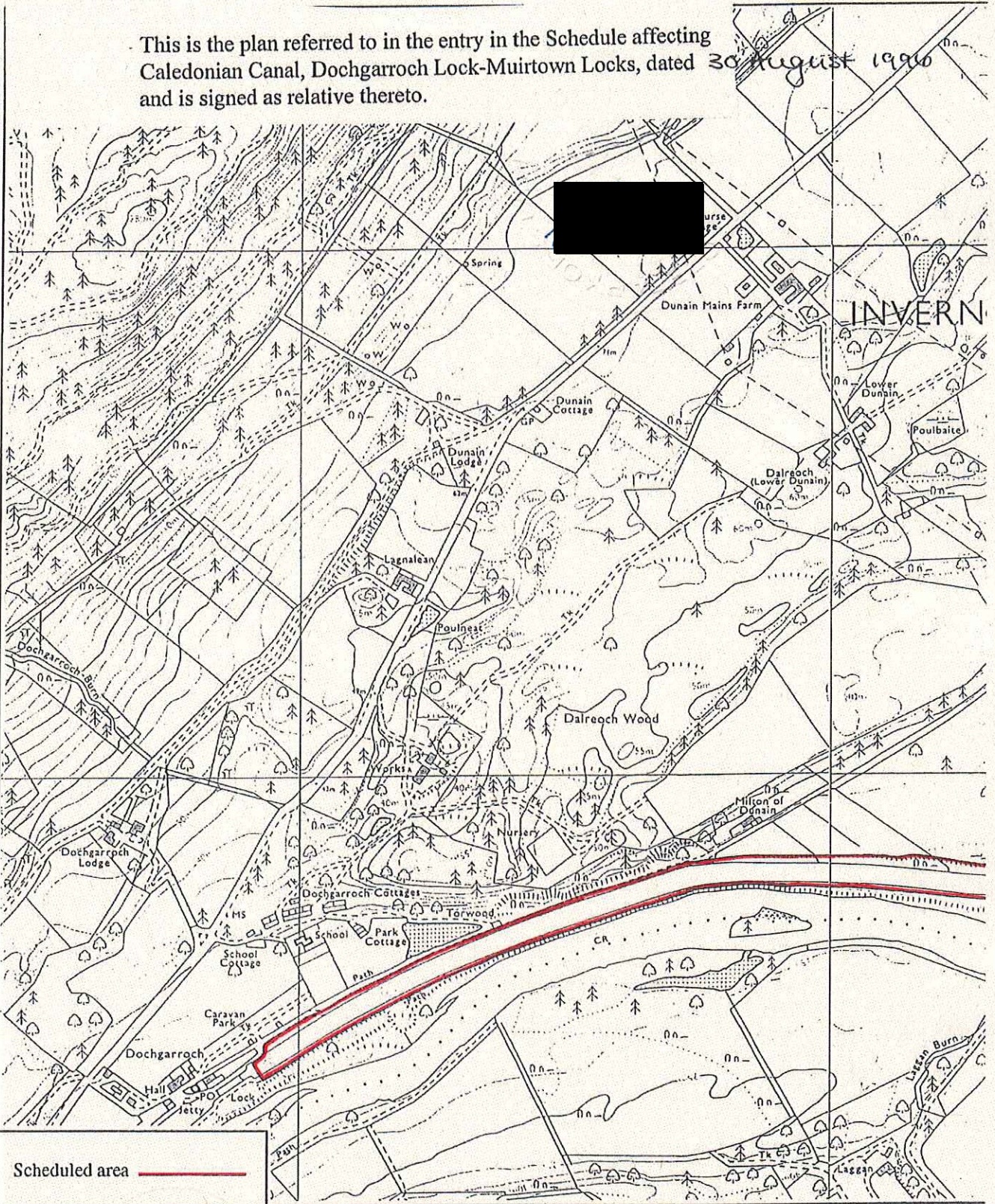
MFA01762
INV 97

379

MM

35

This is the plan referred to in the entry in the Schedule affecting Caledonian Canal, Dochgarroch Lock-Muirtown Locks, dated 30 August 1990 and is signed as relative thereto.

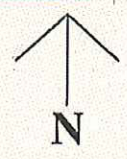


Scheduled area

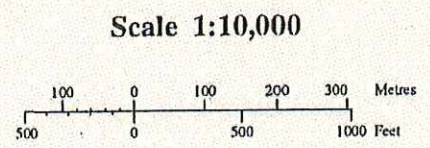
**Caledonian Canal,
Dochgarroch Lock - Muirtown Locks**

Inverness and Bona Parish

Map 1 of 4



Sheets:
 NH64NW, NH64NE
 NH64SW & NH64SE



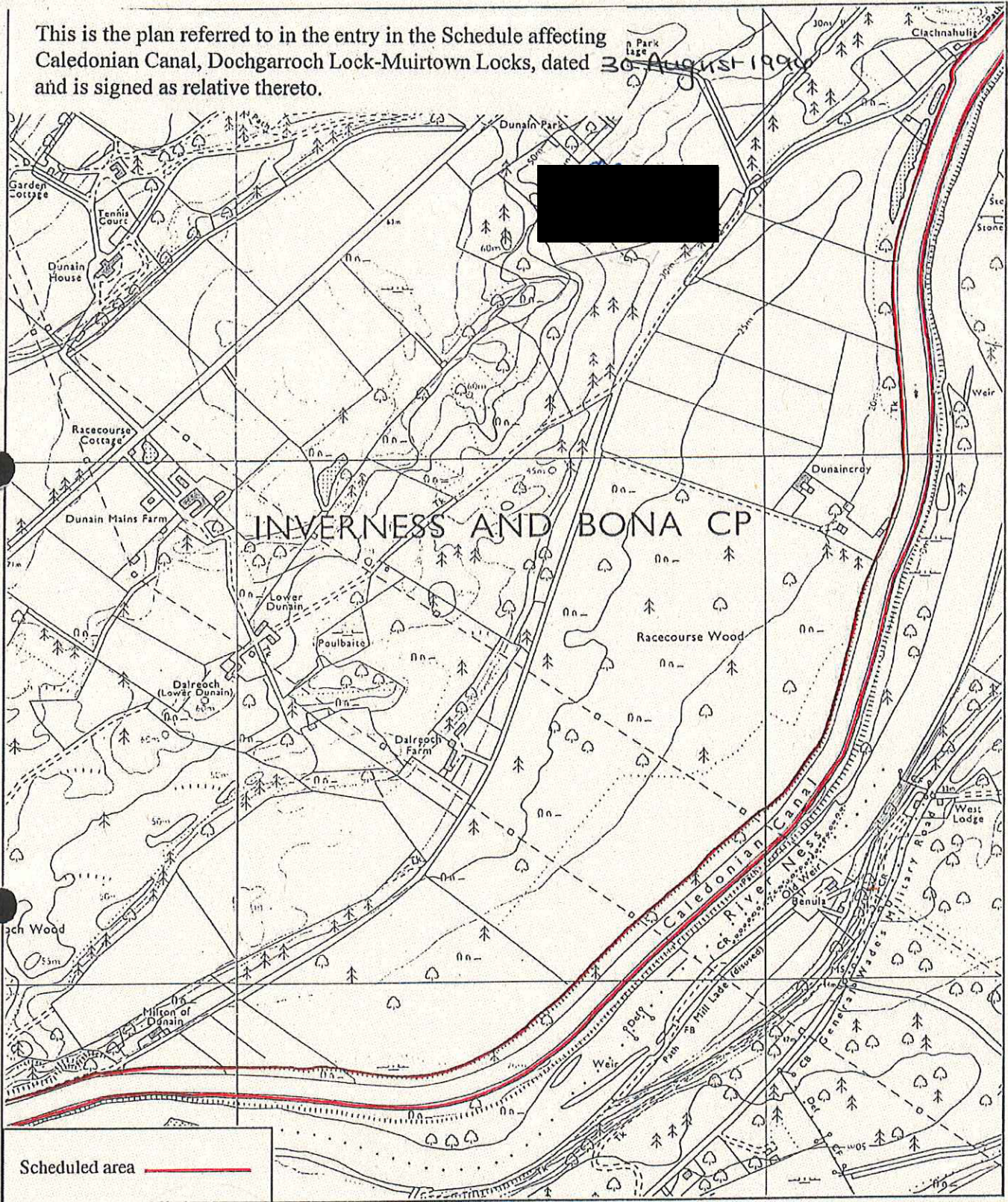
© Crown copyright reserved

Prepared by HMSO Cartographic Centre J1752 January 19

INV 97 379

36

This is the plan referred to in the entry in the Schedule affecting Caledonian Canal, Dochgarroch Lock-Muirtown Locks, dated 30 August 1990 and is signed as relative thereto.



Caledonian Canal,
Dochgarroch Lock - Muirtown Locks

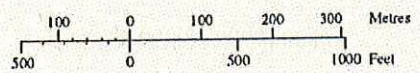
Inverness and Bona Parish

Map 2 of 4



Sheets:
NH64NW, NH64NE
NH64SW & NH64SE

Scale 1:10,000

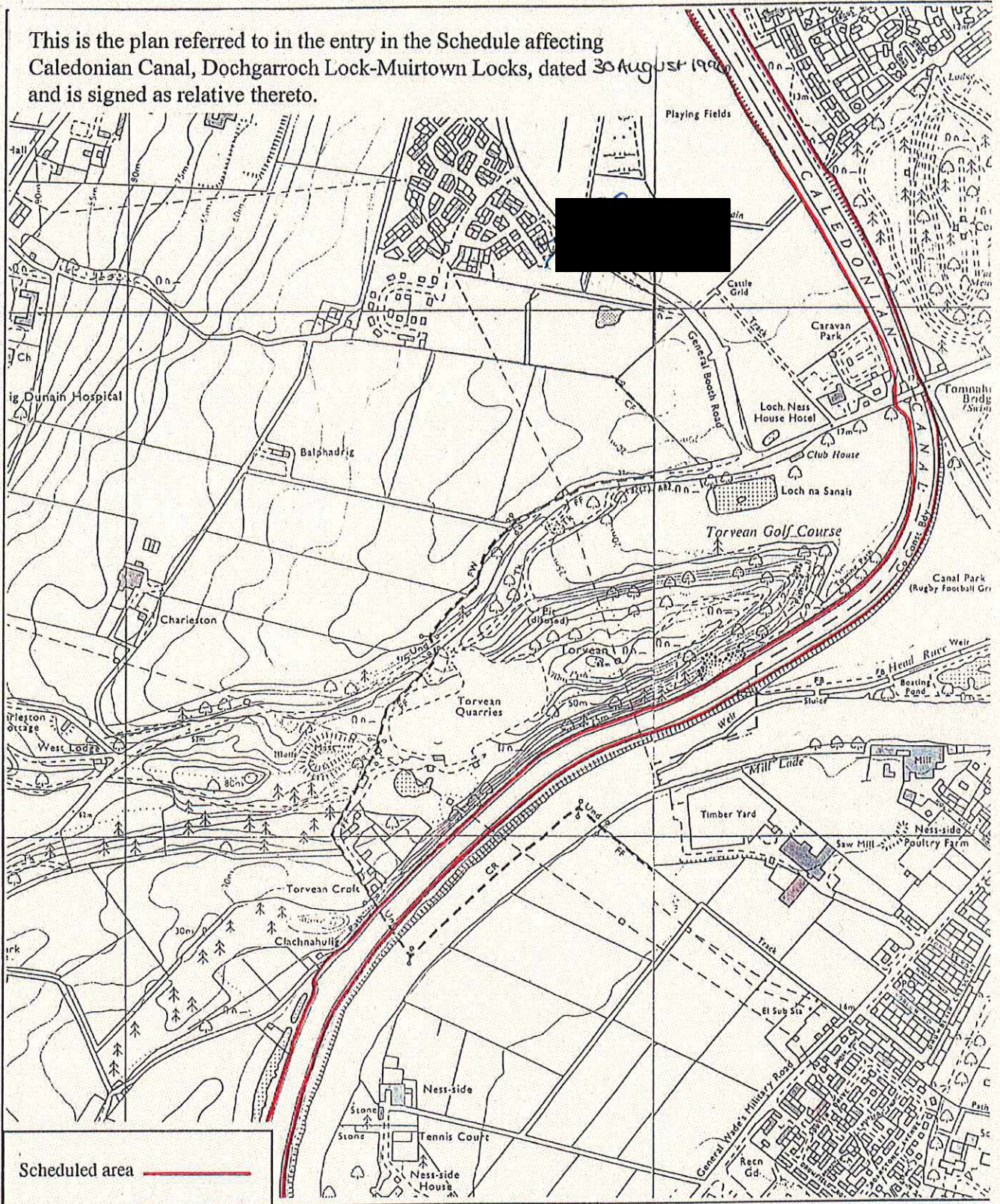


© Crown copyright reserved

INV 97 379

37

This is the plan referred to in the entry in the Schedule affecting Caledonian Canal, Dochgarroch Lock-Muirtown Locks, dated 30 August 1900 and is signed as relative thereto.



**Caledonian Canal,
Dochgarroch Lock - Muirtown Locks**

Inverness and Bona Parish

Map 3 of 4

↑
N

Sheets:
NH64NW, NH64NE
NH64SW & NH64SE

Scale 1:10,000

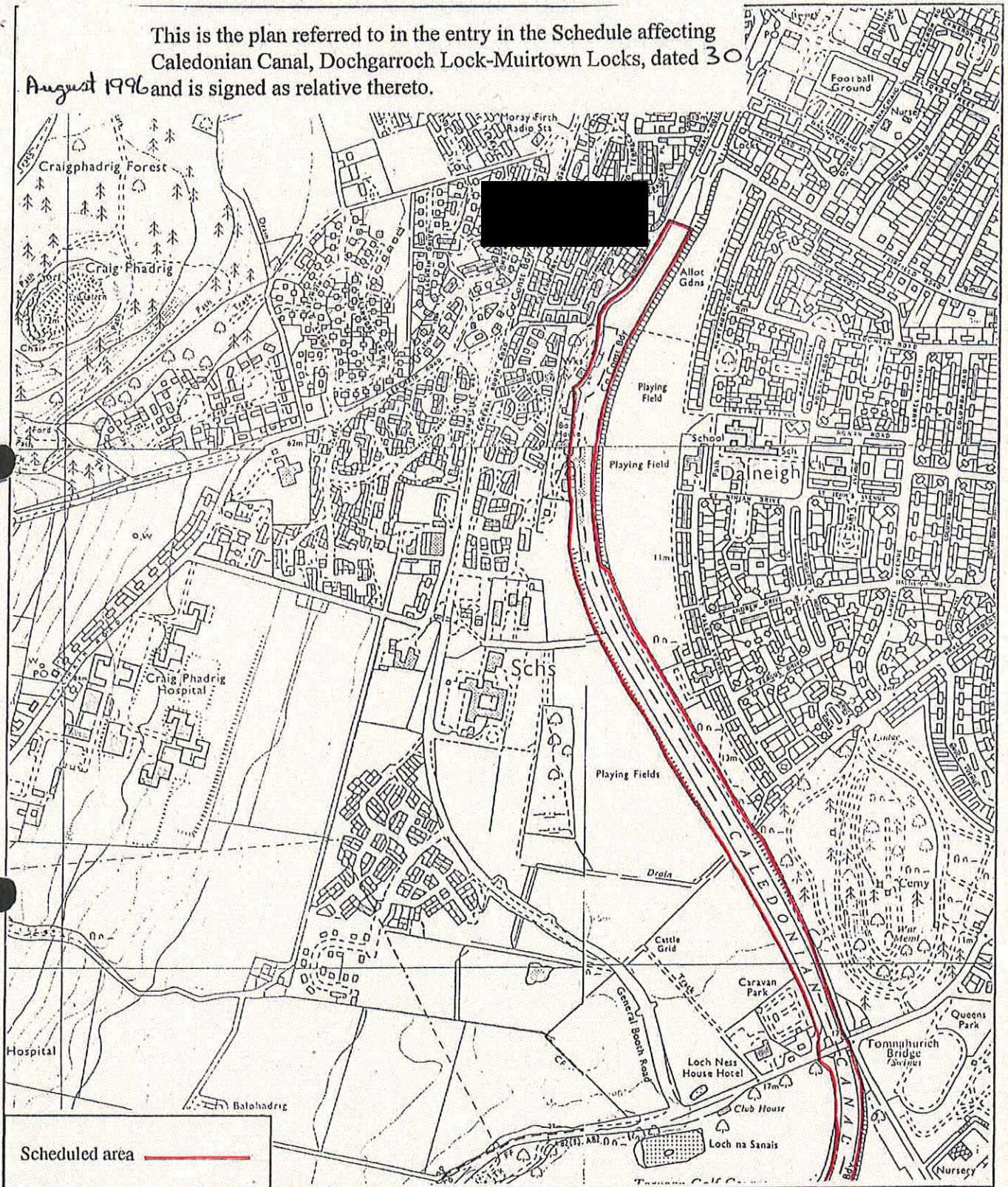
500 0 100 200 300 Metres
500 0 500 1000 Feet

© Crown copyright reserved

INV97 379

38

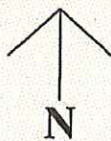
This is the plan referred to in the entry in the Schedule affecting Caledonian Canal, Dochgarroch Lock-Muirtown Locks, dated 30 August 1996 and is signed as relative thereto.



**Caledonian Canal,
Dochgarroch Lock - Muirtown Locks**

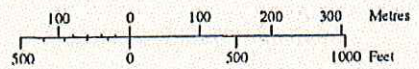
Inverness and Bona Parish

Map 4 of 4



Sheets:
NH64NW, NH64NE
NH64SW & NH64SE

Scale 1:10,000



© Crown copyright reserved

ENV

37453

THE ANCIENT MONUMENTS AND
ARCHAEOLOGICAL AREAS ACT 1979

08 JUL 1997
YEARLY RUNNING No. 5228

Entry in the Schedule of Monuments

1996

Re: The Monument known as
Caledonian Canal, Dochgarroch Lock-
Muirtown Locks

in the Parish of Inverness and Bona and
County of Inverness

29 31

Search Sheet No: 37453

Solicitor
to the
Secretary of State
for Scotland
Victoria Quay
Edinburgh

MFA01562