

THE ANCIENT MONUMENTS AND
ARCHAEOLOGICAL AREAS ACT 1979

Entry in the Schedule of Monuments

31578

08 JUL 1997
YEARLY RUNNING No.
5230

1996

Re: The Monument known as
Caledonian Canal, Kyltra Lock to Fort
Augustus

in the Parish of Boleskine and Abertarff and
County of Inverness

~~AS~~
31

Search Sheet No: 31578


Solicitor
to the
Secretary of State
for Scotland
Victoria Quay
Edinburgh

MFA08761

6497


THE ANCIENT MONUMENTS AND ARCHAEOLOGICAL AREAS ACT 1979
ENTRY IN THE SCHEDULE OF MONUMENTS

The monument known as Caledonian Canal, Kyltra Lock to Fort Augustus comprises that stretch of inland waterway known as the Caledonian Canal running north-eastward from Kyltra Lock to Fort Augustus Locks. The area to be scheduled includes all the canal in water and the strip of ground extending up to 20m from the water on either side and containing the towpaths and embankments and any associated capstans, bollards, mooring hooks, mile posts, weirs and overflows. The scheduled area excludes all modern moorings, pontoons, slipways, walls and fences, power cables, lampposts and other street furniture. The monument, which lies in the Parish of Boleskine and Abertarff and the County of Inverness as shown outlined in red on the Plan annexed and executed as relative hereto and



hereby included in the Schedule of Monuments appearing to the Secretary of State for Scotland to be of national importance compiled and maintained by him under section 1(1) of the Ancient Monuments and Archaeological Areas Act 1979.

Given under the Seal of the Secretary of State for Scotland.



Assistant Secretary
Date 30 August 1996

Historic Scotland
Longmore House
Salisbury Place
EDINBURGH
EH9 1SH

Register on behalf of the Secretary of State for Scotland in the Register of the County of Inverness.



Solicitor, Edinburgh, Agent

MFA08961

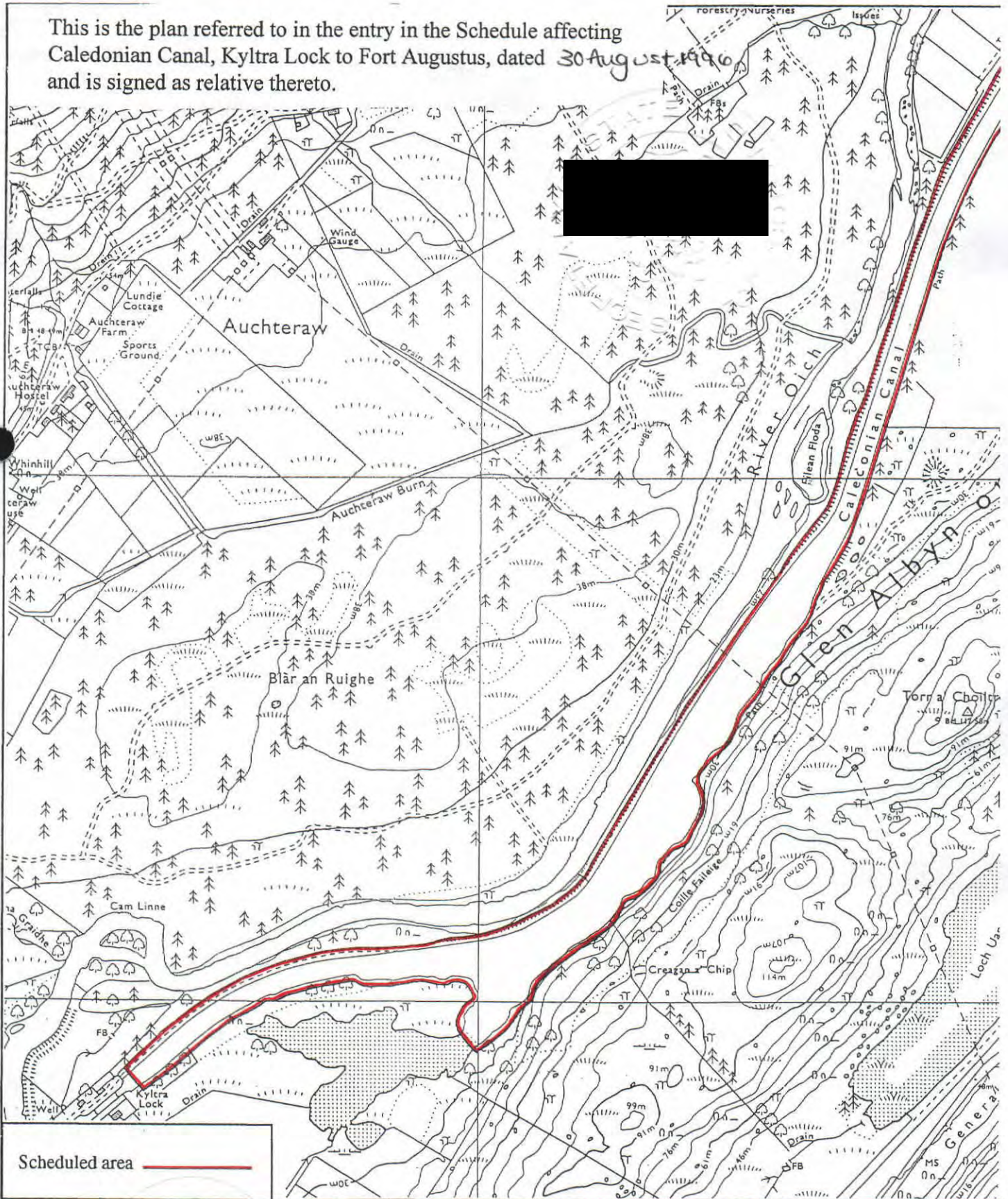
INV 97

379

REGISTERS OF SCOTLAND
GENERAL REGISTER OF SASINES
COUNTY OF INVERNESS
FICHE 379 FRAME 43
PRESENTED & RECORDED ON - 8 JUL 1997

HB

This is the plan referred to in the entry in the Schedule affecting Caledonian Canal, Kyltra Lock to Fort Augustus, dated 30 August 1996 and is signed as relative thereto.



Scheduled area

Caledonian Canal, Kyltra Lock to Fort Augustus

Boleskine and Abertarff Parish

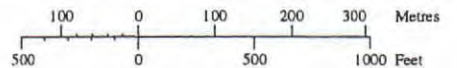
Map 1 of 2



N

Sheet: NH30NE

Scale 1:10,000

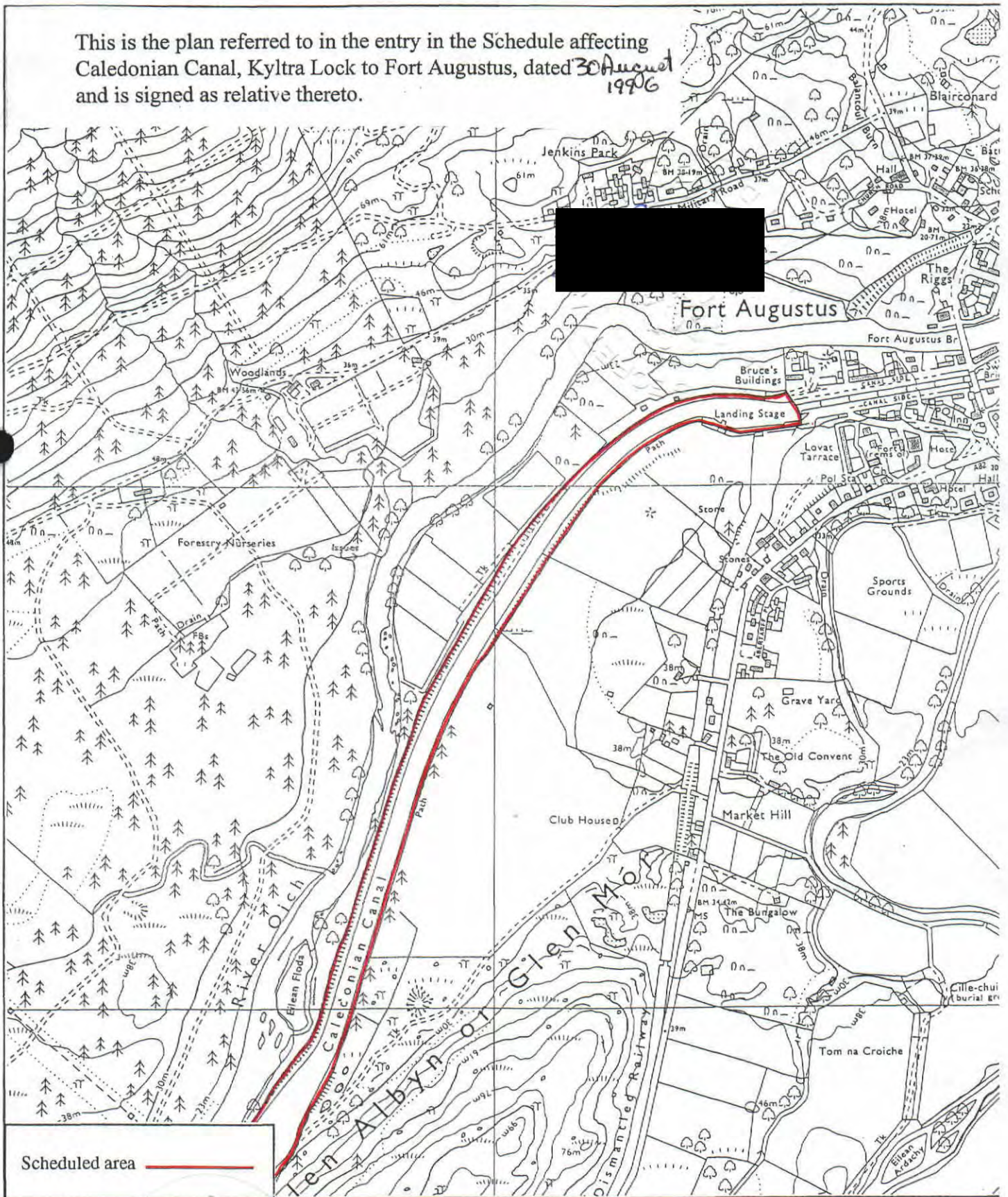


© Crown copyright reserved

INV 97 379

44

This is the plan referred to in the entry in the Schedule affecting
 Caledonian Canal, Kyltra Lock to Fort Augustus, dated 30 August
 1996
 and is signed as relative thereto.



Scheduled area ———

Caledonian Canal, Kyltra Lock to
 Fort Augustus

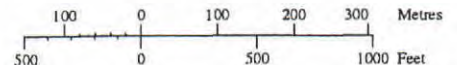
Boleskine and Abertarff Parish

Map 2 of 2



Sheet: NH30NE

Scale 1:10,000



© Crown copyright reserved

INV 97 379

45