

12 NOV 1996  
YEARLY RUNNING NO.  
2100

THE ANCIENT MONUMENTS AND  
ARCHAEOLOGICAL AREAS ACT 1979

Entry in the Schedule of Monuments

1996

Re: The Monument known as  
Inch Garvie, Firth of Forth, defensive  
installations

in the Parish of Dalmeny and  
County of West Lothian

Search Sheet Nos: 2255 and  
I1375


Solicitor  
to the  
Secretary of State  
for Scotland  
Victoria Quay  
Edinburgh

MFA01864

AMAI/6216/11


THE ANCIENT MONUMENTS AND ARCHAEOLOGICAL AREAS ACT 1979  
ENTRY IN THE SCHEDULE OF MONUMENTS

The monument known as Inch Garvie, Firth of Forth, defensive installations comprises the remains of a succession of fortifications on the island of Inch Garvie. The whole island of Inch Garvie is to be scheduled. The only section to be excluded is where the island touches the Forth Bridge. The area to be scheduled is irregular in shape with dimensions of 330m from the W end of the island to the E by a maximum of 60m N-S, and defined by the mean low water mark of ordinary spring tides. The monument, which lies in the Parish of Dalmeny and the County of West Lothian as shown outlined in red on the Plan annexed and executed as relative hereto




is hereby included in the Schedule of Monuments appearing to the Secretary of State for Scotland to be of national importance compiled and maintained by him under section 1(1) of the Ancient Monuments and Archaeological Areas Act 1979.

Given under the Seal of the Secretary of State for Scotland.




Assistant Secretary  
Date 19<sup>th</sup> August 1996

Historic Scotland  
Longmore House  
Salisbury Place  
EDINBURGH  
EH9 1SH



Register on behalf of the Secretary of State for Scotland in the Register of the County of West Lothian.



Solicitor, Edinburgh, Agent

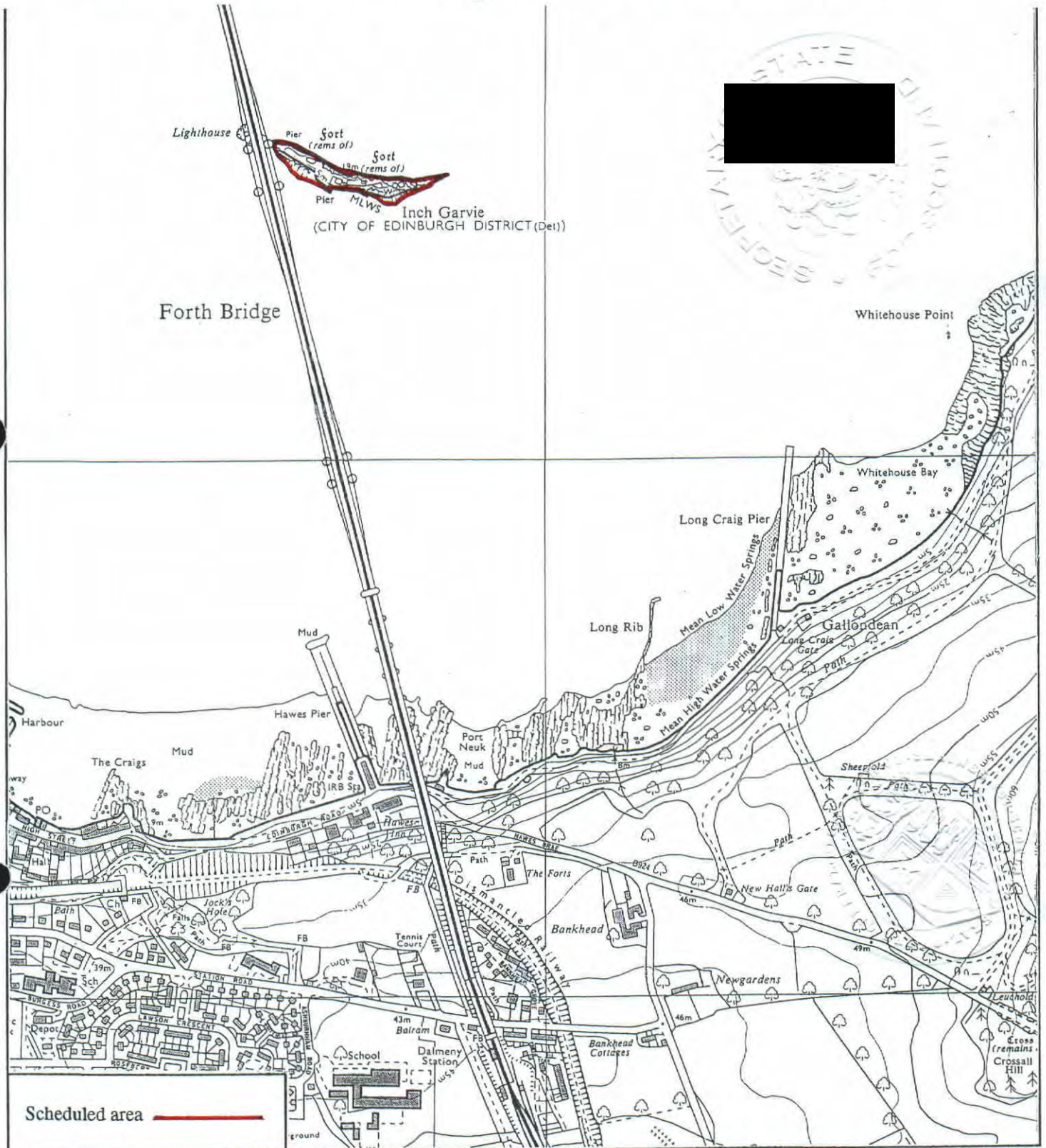
11

WLN 9 6 130

MFA02064

REGISTERS OF SCOTLAND  
GENERAL REGISTER OF SASINES  
COUNTY OF WEST LOTHIAN  
FICHE 130 FRAME 11  
PRESENTED & RECORDED ON 12 NOV 1996

This is the plan referred to in the entry in the Schedule affecting Inch Garvie, Firth of Forth, defensive installations, dated 19<sup>TH</sup> August 1996 and is signed as relative thereto.



<p><b>Inch Garvie, Firth of Forth, defensive installations</b></p> <p><b>Dalmeny Parish</b></p>	<p style="text-align: center;">↑ N</p> <p style="text-align: center;">Sheet: NT17NW</p>	<p style="text-align: right;"><b>Scale 1:10,000</b></p> <p style="text-align: center;">500 100 0 100 200 300 Metres 500 0 500 1000 Feet</p> <p style="text-align: right;">© Crown copyright reserved</p> <p style="text-align: right; font-size: 2em;">12</p>
---	---	---