


THE ANCIENT MONUMENTS AND ARCHAEOLOGICAL AREAS ACT 1979 6361
ENTRY IN THE SCHEDULE OF MONUMENTS

The monument known as **Newbarns, unenclosed settlement, SE of Anniston Smithy** comprises the remains of an unenclosed settlement dating probably to between 1800 BC and AD 1000. The building remains lie buried beneath the ploughsoil and are visible as cropmarks captured on oblique aerial photographs. They comprise a variety of features, including circular houses, sub-rectangular buildings and possible souterrains. The monument lies between 15m and 25m OD, occupying the top and the S flank of a broad ridge of higher ground approximately 1km from the coast. The scheduled area is irregular on plan to include the remains described above and an area around them within which evidence relating to the monument's construction, use and abandonment is expected to survive. The scheduled area is divided into two parts by a modern road which is excluded from the scheduling. The scheduling specifically excludes the post-and-wire fences bounding the road, the above-ground elements of all other post-and-wire fences, and the above-ground elements of all electricity poles. The monument, which lies in the Parish of Inverkeilor and the County of Angus as shown in red on the Plan annexed and executed as relative hereto and which forms part of the subjects described in the aftermentioned deeds as follows: 1. Disposition by



_____ is hereby included in the Schedule of Monuments appearing to the Scottish Ministers to be of national importance compiled and maintained by them under section 1(1) of the Ancient Monuments and Archaeological Areas Act 1979.

This entry supersedes the Entry in the Schedule of Monuments for the monument known then as **Newbarns Smithy, settlement, souterrain and cropmarks S and SE of** as referred to in the Entry in the Schedule of Monuments by the Secretary of State for Scotland in respect of the monument dated 12 April 1996 and recorded in the General Register of Sasines for the County of Angus on 12 November 1996.

Subscribed by Olwyn A Owen, Head of Scheduling, Marine and Battlefields with Historic Scotland, being an officer of the Scottish Ministers at Edinburgh on the *13th day of February* Two thousand and fifteen, before this witness Christine Kelly, of Longmore House, Salisbury Place, Edinburgh.



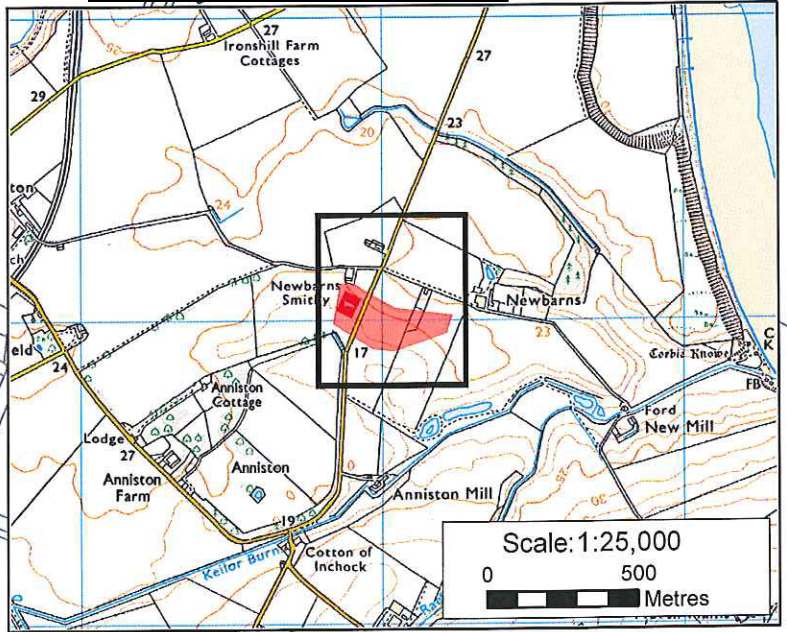
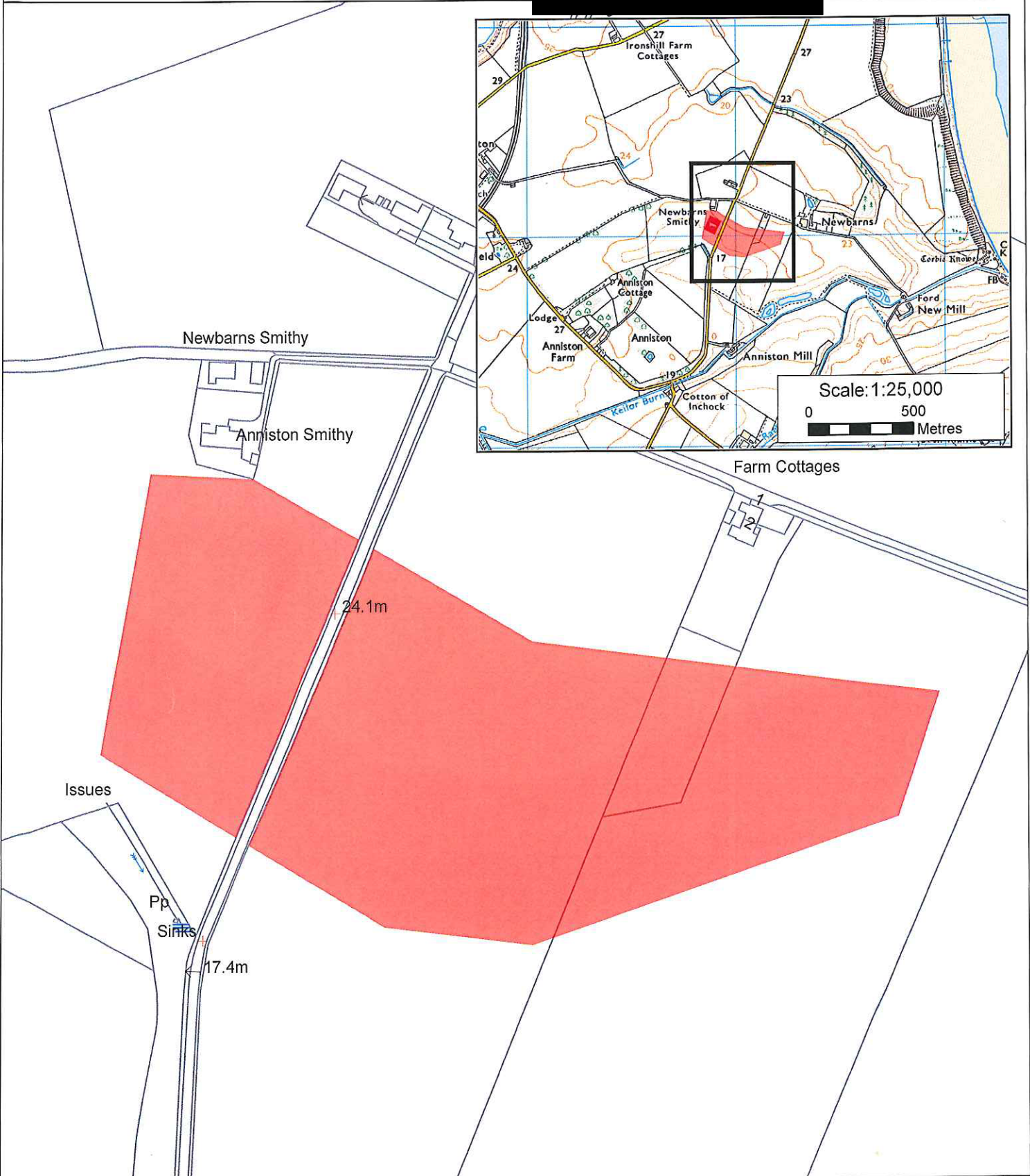
_____ Head of Scheduling, Marine and Battlefields



_____ Witness

This is the plan referred to in the entry in the Schedule affecting:
Newbarns, unenclosed settlement, SE of Anniston Smithy

dated: 13/2/15 and is signed as relative thereto. [REDACTED]



Index No: 6361

Newbarns, unenclosed settlement,
SE of Anniston Smithy


Inverkeilor Parish

Scheduled Area 



Map Sheet(s):
NO64NE

Scale: 1:2,500

0 20 40 60 80 100
 Metres

This map is reproduced from Ordnance Survey material with the permission of Ordnance Survey on behalf of the Controller of Her Majesty's Stationery Office © Crown copyright. Unauthorised reproduction infringes Crown copyright and may lead to prosecution or civil proceedings. Historic Scotland Licence No. 100017509 [2014].

THE ANCIENT MONUMENTS AND
ARCHAEOLOGICAL AREAS ACT 1979

Entry in the Schedule of Monuments

2015

Re: The Monument known as
Newbarns, unenclosed settlement,
SE of Anniston Smithy

in the Parish of Inverkeilor and
County of Angus

Search Sheet Nos: 30169
36754
8191

Historic Scotland
Longmore House
Salisbury Place
Edinburgh