

Ang

THE ANCIENT MONUMENTS AND
ARCHAEOLOGICAL AREAS ACT 1979

13 JUN 1996	
YEAR	NO.
8912	8911

Entry in the Schedule of Monuments

8/

84

1996

Re: The Monument known as
Bridgend of Ruthven, souterrain SW of

in the Parish of Ruthven and
County of Angus


Search Sheet No: 24742

Solicitor
to the
Secretary of State
for Scotland
Victoria Quay
Edinburgh

MFA01957

THE ANCIENT MONUMENTS AND ARCHAEOLOGICAL AREAS ACT 1979
ENTRY IN THE SCHEDULE OF MONUMENTS

The monument known as *Bridgend of Ruthven*, souterrain SW of comprises the remains of a souterrain of later prehistoric date and associated features represented by cropmarks visible on oblique aerial photographs. The area to be scheduled encompasses the visible features and an area around them in which traces of associated activity may be expected to survive. It is irregular in shape with maximum dimensions of 125m ENE-WSW by 90m. The monument, which lies in the Parish of Ruthven and the County of Angus as shown outlined in red on the Plan annexed and executed as relative hereto and which forms part of

 is hereby included in the Schedule of Monuments appearing to the Secretary of State for Scotland to be of national importance compiled and maintained by him under section 1(1) of the Ancient Monuments and Archaeological Areas Act 1979.


Given under the Seal of the Secretary of State for Scotland.


Assistant Secretary

Date 12 March 1996

Historic Scotland
Longmore House
Salisbury Place
EDINBURGH
EH9 1SH

Register on behalf of the Secretary of State for Scotland in the Register of the County of Angus.


Solicitor, Edinburgh, Agent

MFA02157

AN 9 6

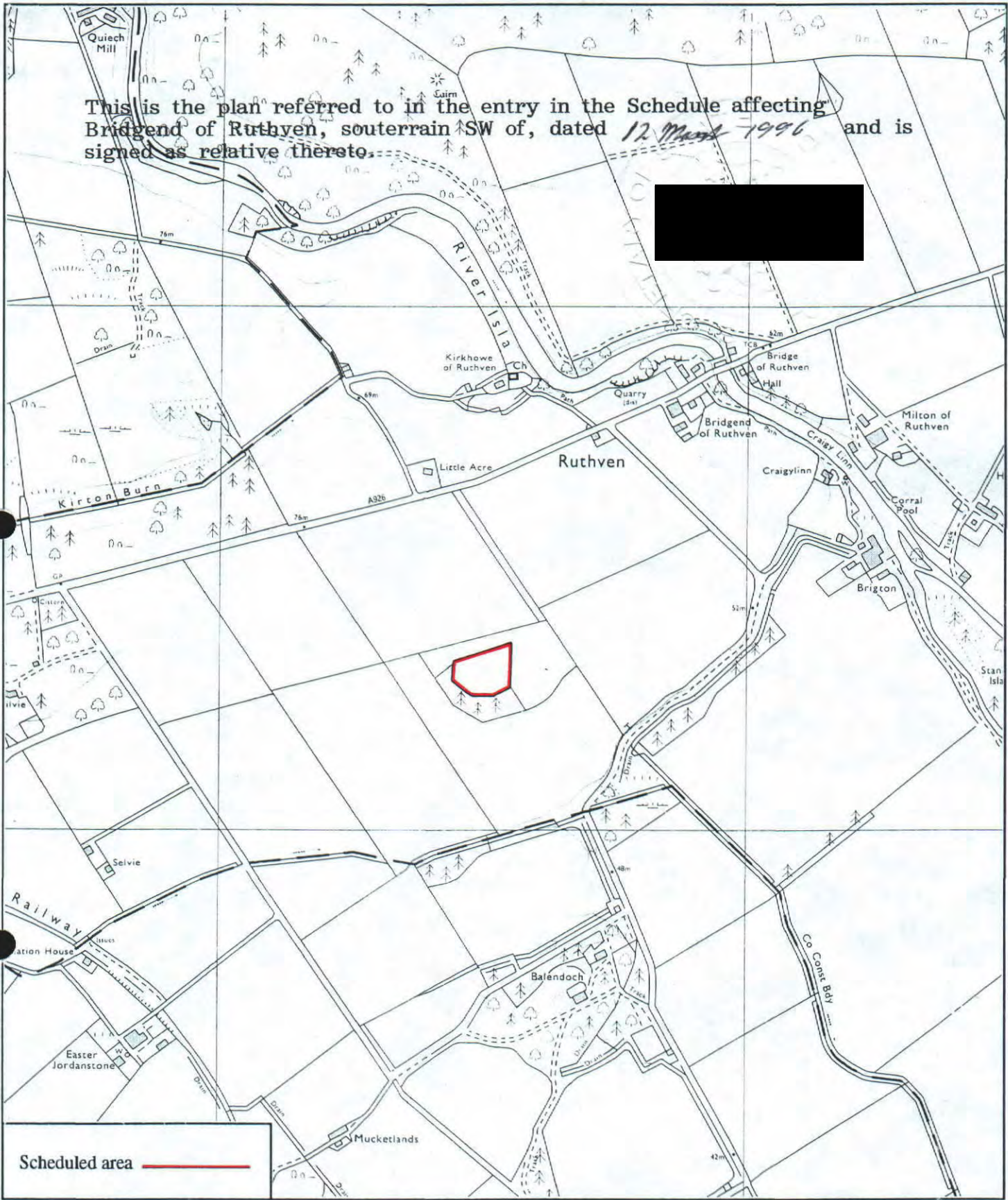
520

REGISTERS OF SCOTLAND
GENERAL REGISTER OF SASINES
COUNTY OF ANGUS

Fiche 520 Frame
Presented and Recorded on 13 JUN 1996

3

This is the plan referred to in the entry in the Schedule affecting
 Bridgend of Ruthven, souterrain SW of, dated *12 March 1996* and is
 signed as relative thereto.



Scheduled area

**Bridgend of Ruthven,
 souterrain SW of**

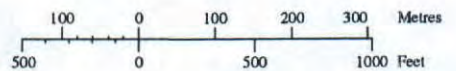
Ruthven Parish
 AN 9 6

520



Sheet: NO24NE

Scale 1:10,000



© Crown copyright reserved

4