

PBL mm

THE ANCIENT MONUMENTS AND
ARCHAEOLOGICAL AREAS ACT 1979

1986
NO. 00294
FEE £25.00

Entry in the Schedule of Monuments

1

1995

Re: The Monument known as
Horsburgh Castle

in the Parish of Innerleithen and
County of Peebles

Search Sheet No: 473 and 2840


Solicitor
to the
Secretary of State
for Scotland
New St Andrew's House
Edinburgh

MFA09150

FAO 7333

THE ANCIENT MONUMENTS AND ARCHAEOLOGICAL AREAS ACT 1979
ENTRY IN THE SCHEDULE OF MONUMENTS

The monument known as Horsburgh Castle comprises the remains of a late medieval tower-house and the traces of an earlier hill fort. The area to be scheduled is circular, centred on the tower, 100m in diameter but excluding that part of the circle which coincides with the quarry. The monument, which lies in the Parish of Innerleithen and the County of Peebles as shown outlined in red on the Plan annexed and executed as relative hereto and which



is hereby included in the Schedule of Monuments appearing to the Secretary of State for Scotland to be of national importance compiled and maintained by him under section 1(1) of the Ancient Monuments and Archaeological Areas Act 1979.

Given under the Seal of the Secretary of State for Scotland.



Assistant Secretary

Date 11 DECEMBER 1995

Historic Scotland
Longmore House
Salisbury Place
EDINBURGH
EH9 1SH

Register on behalf of the Secretary of State for Scotland in the Register of the County of Peebles.



Solicitor, Edinburgh, Agent

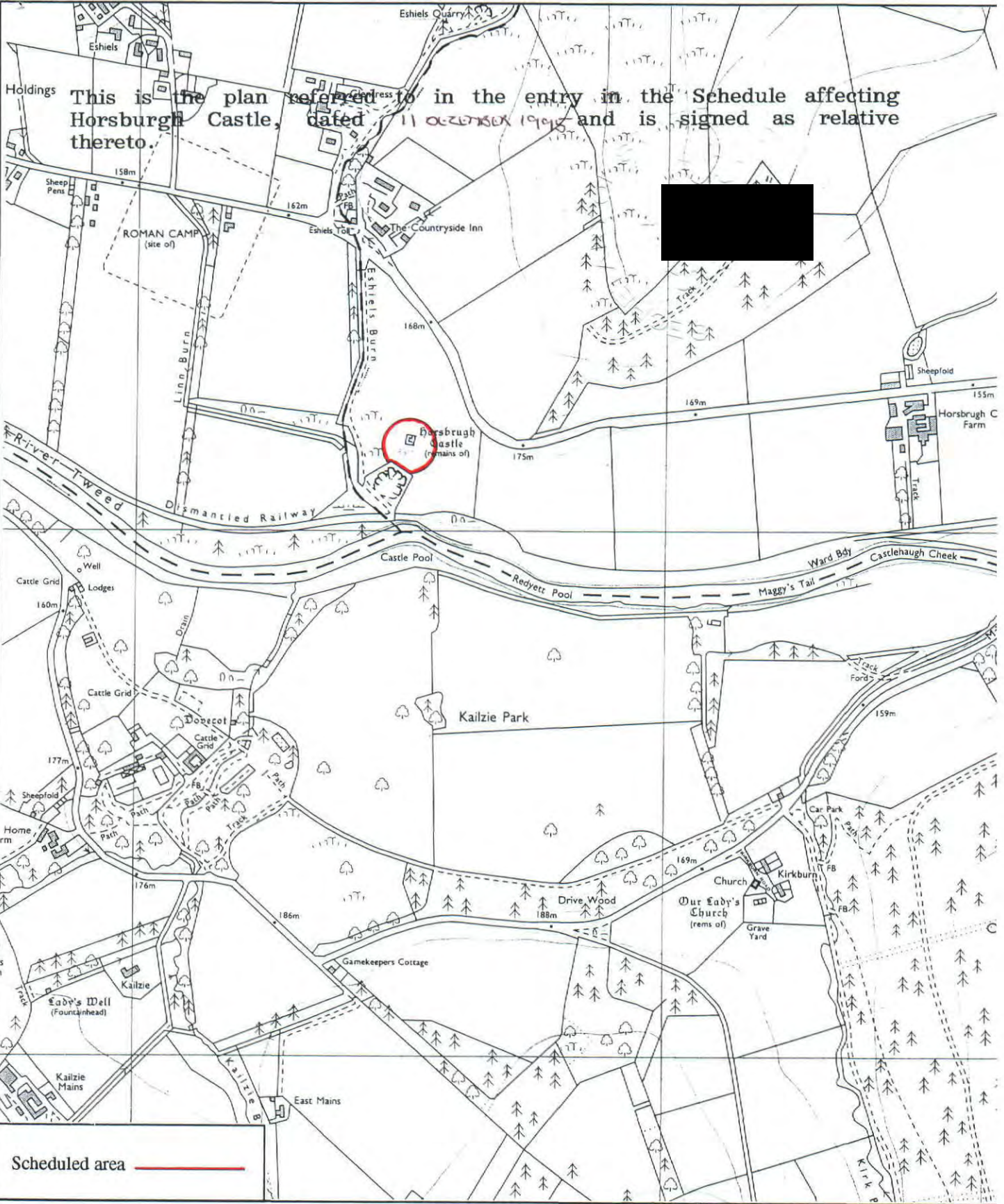
MFA10150

FB 96

21

REGISTERS OF SCOTLAND
GENERAL REGISTER OF SASINES
COUNTY OF PEEBLES
FICHE 41 FRAME 32
PRESENTED & RECORDED ON 27 MAR 1996

32



This is the plan referred to in the entry in the Schedule affecting
 Horsburgh Castle, dated 11 OCTOBER 1995 and is signed as relative
 thereto.

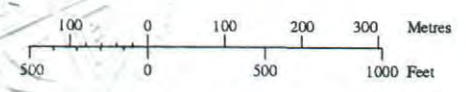
Scheduled area ———

Horsburgh Castle
Innerleithen Parish



Sheet: NT23NE

Scale 1:10,000



© Crown copyright reserved

PB 96 21

33