

PK

22 FEB 1996	
No.	1523
FEE £25-00	

THE ANCIENT MONUMENTS AND  
ARCHAEOLOGICAL AREAS ACT 1979

Entry in the Schedule of Monuments

1995

Re: The Monument known as  
Carn Ban, cairn, Ardtalnaig

in the Parish of Kenmore and  
County of Perth

3

Search Sheet No: 16613


Solicitor  
to the  
Secretary of State  
for Scotland  
~~New St Andrew's House~~ Victoria Quay  
Edinburgh

MFA07153

Fas 7333


THE ANCIENT MONUMENTS AND ARCHAEOLOGICAL AREAS ACT 1979  
ENTRY IN THE SCHEDULE OF MONUMENTS

The monument known as Carn Ban, cairn, Ardtalnaig comprises a burial cairn of prehistoric date surviving as a partially tree-covered stony mound. The area to be scheduled encompasses the visible remains and an area around them in which traces of associated activity may be expected to survive. It is sub-circular, bounded to the N and E by a stone wall, and has a maximum diameter of 40m. The monument, which lies in the Parish of Kenmore and the County of Perth as shown outlined in red on the Plan annexed and executed as relative hereto



is hereby included in the Schedule of Monuments appearing to the Secretary of State for Scotland to be of national importance compiled and maintained by him under section 1(1) of the Ancient Monuments and Archaeological Areas Act 1979.


Given under the Seal of the Secretary of State for Scotland.



Assistant Secretary  
Date 24 OCTOBER 1995

Historic Scotland  
Longmore House  
Salisbury Place  
EDINBURGH  
EH9 1SH

Register on behalf of the Secretary of State for Scotland in the Register of the County of Perth.



Solicitor, Edinburgh, Agent

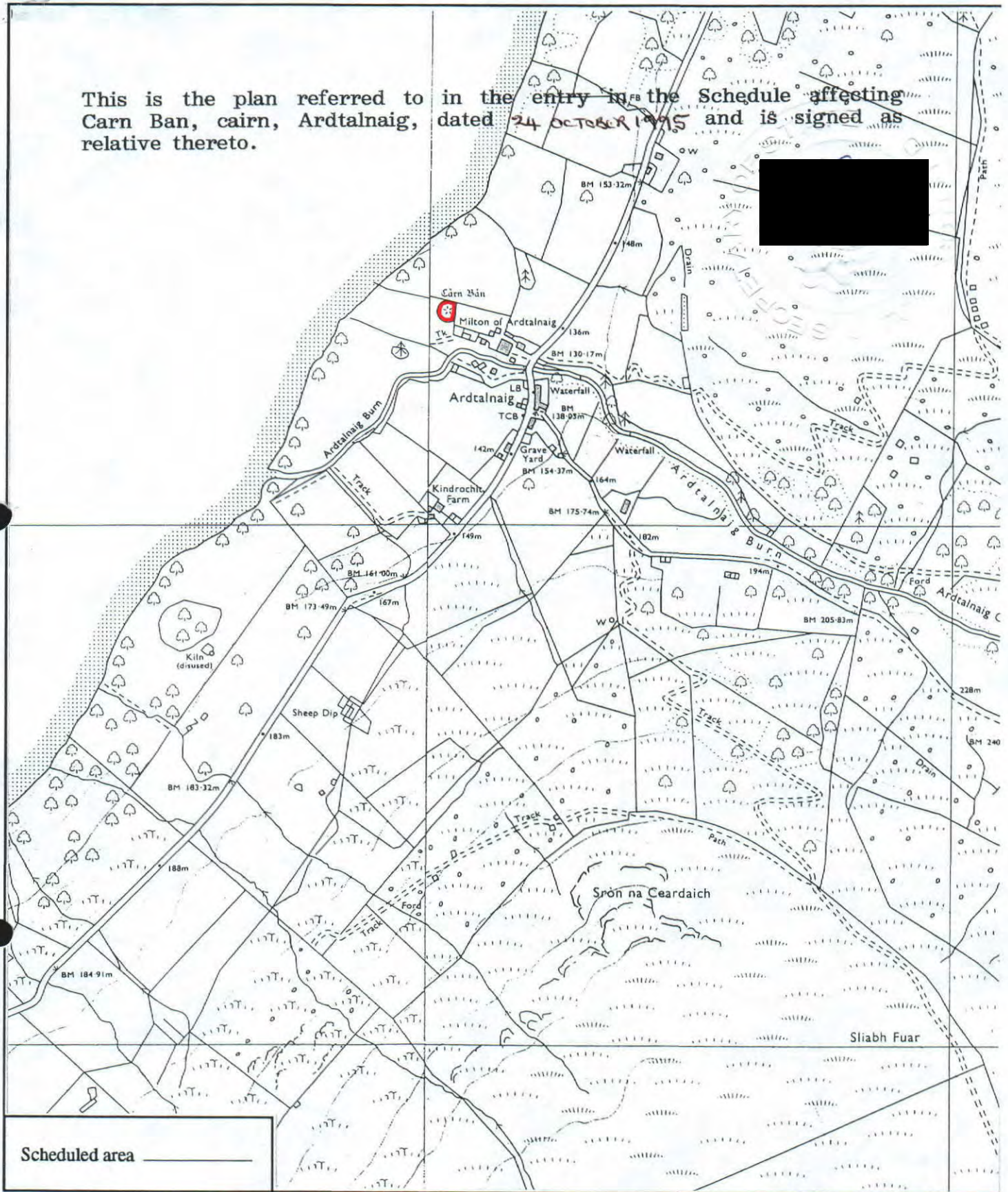
MFA07253

PH 96 101

REGISTERS OF SCOTLAND  
GENERAL REGISTER OF SASINES  
COUNTY OF PERTH  
Fiche ..... 101 ..... Frame ..... 18 .....  
Presented and Recorded on 22 FEB 1996

18

This is the plan referred to in the entry in the Schedule affecting Carn Ban, cairn, Ardtalnaig, dated 24 OCTOBER 1995 and is signed as relative thereto.



Scheduled area

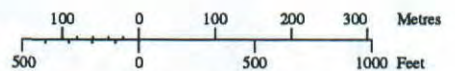
Carn Ban, cairn, Ardtalnaig

Kenmore Parish



Sheet: NN73NW

Scale 1:10,000



© Crown copyright reserved