

1111

888
988
850
160325091

THE ANCIENT MONUMENTS AND
ARCHAEOLOGICAL AREAS ACT 1979

21SEP1995	
No.	042060
FEE	£25.00

Entry in the Schedule of Monuments

1995

Re: The Monument known as
Lennox Tower

in the Parish of Currie and
County of Midlothian

Search Sheet No: 160325

Solicitor
to the
Secretary of State
for Scotland
New St Andrew's House
Edinburgh

7333


THE ANCIENT MONUMENTS AND ARCHAEOLOGICAL AREAS ACT 1979
ENTRY IN THE SCHEDULE OF MONUMENTS

The monument known as Lennox Tower comprises the remains of a 15th-century tower house on a small promontory with associated defensive ditches and banks. The area to be scheduled is bounded on the SW and the NE by small streams, to the SE by the garden boundary and to the NW 2m beyond the top of the slope down to the river. The area is irregular in shape measuring a maximum of 80m N-S by 100m E-W. The monument, which lies in the Parish of Currie and the County of Midlothian as shown outlined in red on the Plan annexed and executed as relative hereto and which forms part of the subjects



included in the Schedule of Monuments appearing to the Secretary of State for Scotland to be of national importance compiled and maintained by him under section 1(1) of the Ancient Monuments and Archaeological Areas Act 1979.

Given under the Seal of the Secretary of State for Scotland.



Assistant Secretary
Date 30 JUNE 1995

Historic Scotland
Longmore House
Salisbury Place
EDINBURGH
EH9 1SH

Register on behalf of the Secretary of State for Scotland in the Register of the County of Midlothian.




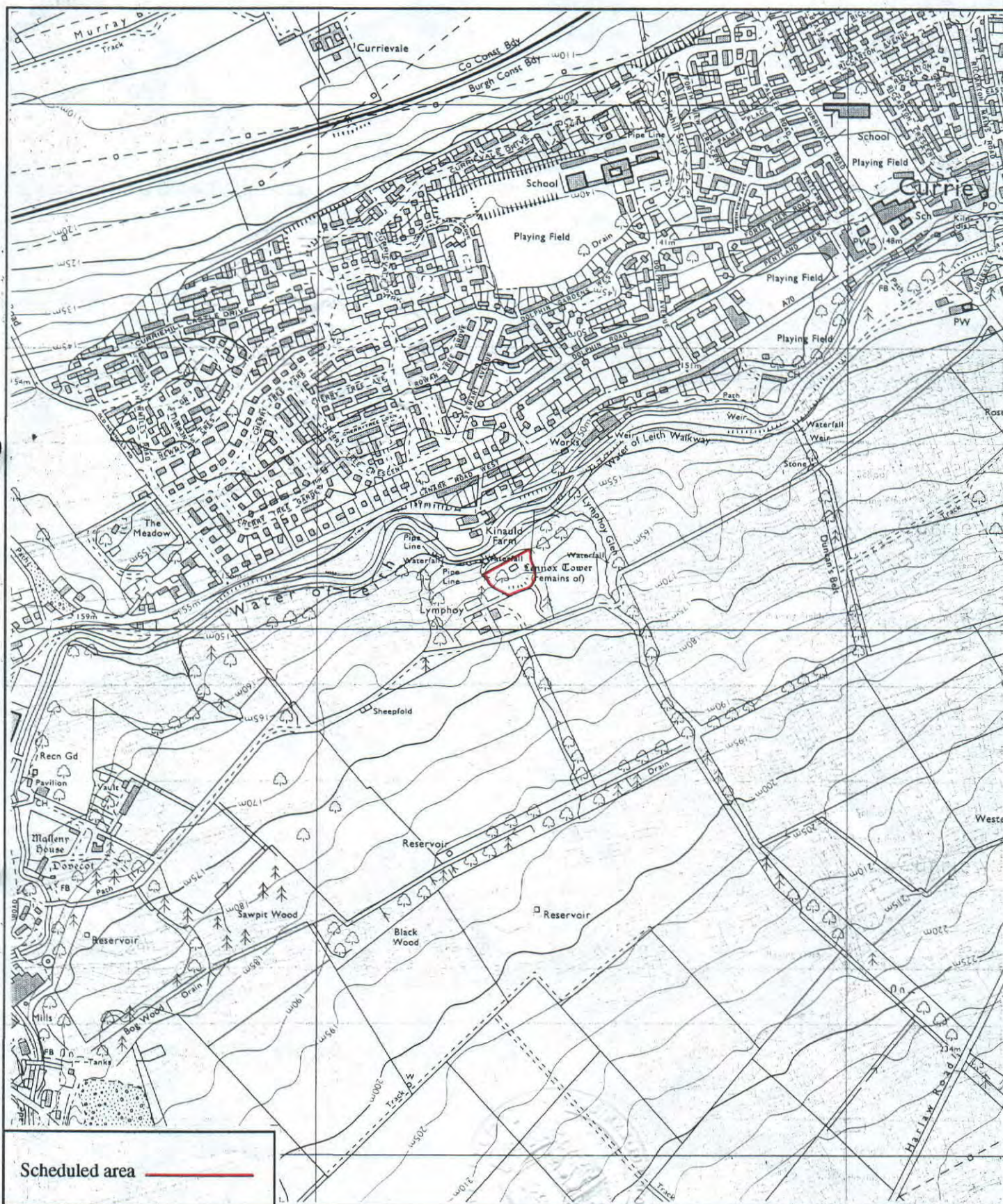
Solicitor, Edinburgh, Agent

MID 952514

MFA03350

REGISTERS OF SCOTLAND
GENERAL REGISTER OF SASINES
COUNTY OF MIDLOTHIAN
Fiche ...2514... Frame 20
Presented and Recorded on 21 SEP 1995





Scheduled area —

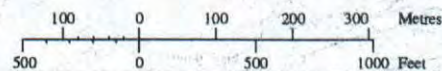
Lennox Tower

Currie Parish



Sheet: NT16NE

Scale 1:10,000



© Crown copyright reserved

MID 952514

21