

THE ANCIENT MONUMENTS AND
ARCHAEOLOGICAL AREAS ACT 1979

8211

18 OCT 1995	
No.	4521
FEE	£25.00

Entry in the Schedule of Monuments

1995

Re: The Monument known as
Bourblaige, settlement

in the Parish of Ardnamurchan and
County of Argyll


20
Search Sheet No: 8211

PAS 7333

Solicitor
to the
Secretary of State
for Scotland
New St Andrew's House
Edinburgh


THE ANCIENT MONUMENTS AND ARCHAEOLOGICAL AREAS ACT 1979
ENTRY IN THE SCHEDULE OF MONUMENTS

The monument known as Bourblaige, settlement comprises the remains of an extensive deserted township located on the SE slope of Ben Hiant at a height of between 100m and 150m OD. The area to be scheduled measures a maximum of 430m E-W by 280m N-S, to include the deserted settlement and an area around in which traces of activities associated with the use and abandonment of the settlement may survive. The monument, which lies in the Parish of Ardnamurchan and the County of Argyll as shown outlined in red on the Plan annexed and executed as relative hereto



is hereby included in the Schedule of Monuments appearing to the Secretary of State for Scotland to be of national importance compiled and maintained by him under section 1(1) of the Ancient Monuments and Archaeological Areas Act 1979.

Given under the Seal of the Secretary of State for Scotland.



Assistant Secretary
Date 10 APRIL 1995

Historic Scotland
Longmore House
Salisbury Place
EDINBURGH
EH9 1SH

Register on behalf of the Secretary of State for Scotland in the Register of the County of Argyll.



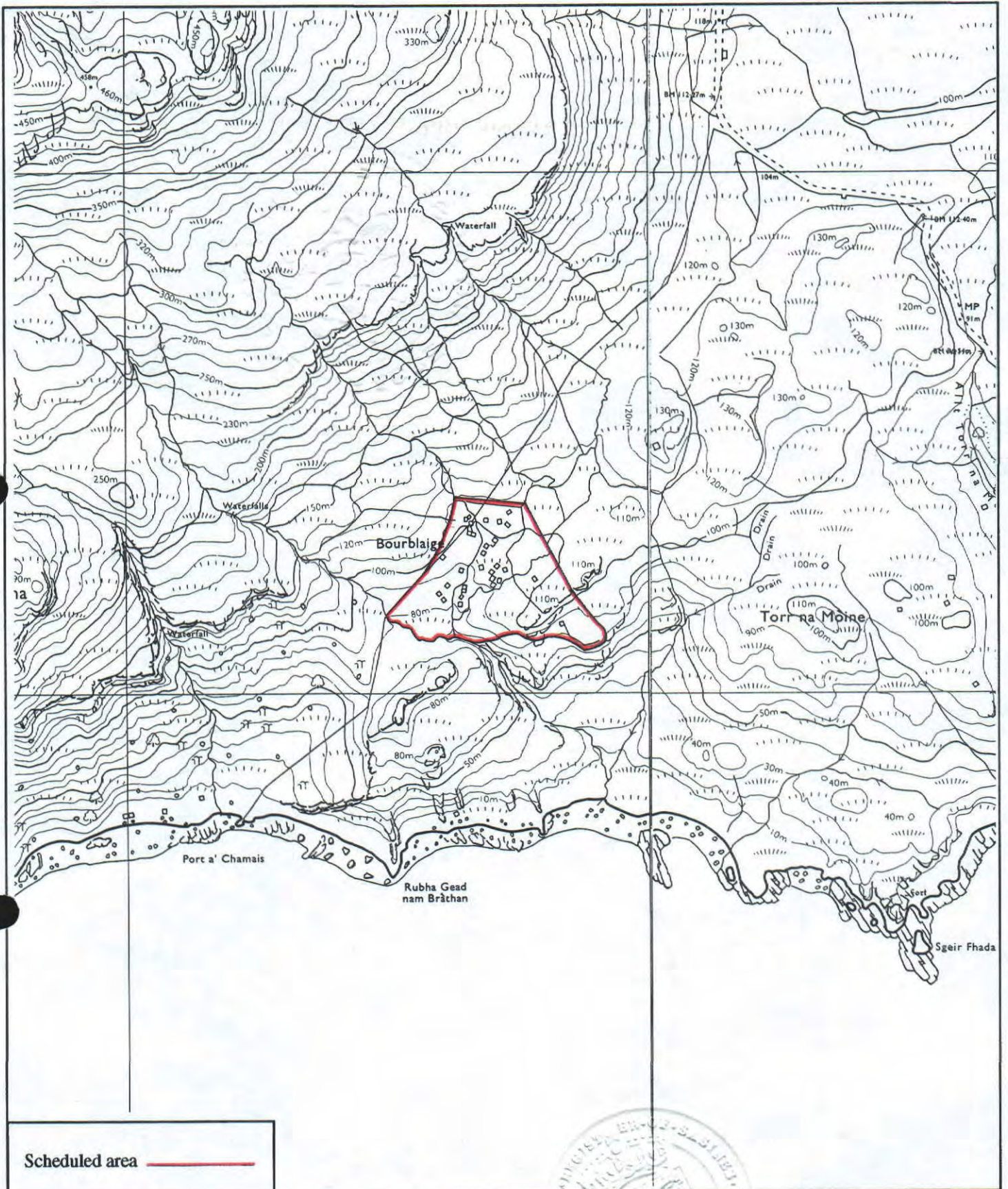
Solicitor, Edinburgh, Agent


MFA06740

ARG 9 5 3 2 6

REGISTERS OF SCOTLAND
GENERAL REGISTER OF SASINES
COUNTY OF ARGYLL
Fiche326..... Frame5.....
Presented and Recorded on 18 OCT 1995


4



Scheduled area 

Bourblaige, settlement

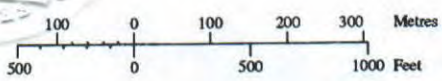
Ardnamurchan Parish



N

Sheet: NM56SW

Scale 1:10,000



500 0 100 200 300 Metres

500 0 1000 Feet

© Crown copyright reserved

6