

1038
24 APR 1995

24 APR 1995
Na. 00000
FEE £22.00

THE ANCIENT MONUMENTS AND
ARCHAEOLOGICAL AREAS ACT 1979

Entry in the Schedule of Monuments

7

1995

Re: The Monument known as
Dryhope Tower, tower house and settlement

in the Parish of Yarrow and
County of Selkirk

Search Sheet No: 1038


Solicitor
to the
Secretary of State
for Scotland
New St Andrew's House
Edinburgh

FAS 7386

MFA00242

THE ANCIENT MONUMENTS AND ARCHAEOLOGICAL AREAS ACT 1979
ENTRY IN THE SCHEDULE OF MONUMENTS

The monument known as Dryhope Tower, tower house and settlement comprises the remains of a medieval tower house with nearby settlement of similar or slightly later date. The area to be scheduled includes the tower and the traces of enclosures bordered by the burn to the E and modern field boundaries to the NW, W and S. It measures a maximum of 315m NNE-SSW by 190m NW-SE. It excludes though the modern tank and its fence north west of the tower. The monument, which lies in the Parish of Yarrow and the County of Selkirk as shown outlined in red on the Plan annexed and executed as relative hereto and



is hereby included in the Schedule of Monuments appearing to the Secretary of State for Scotland to be of national importance compiled and maintained by him under section 1(1) of the Ancient Monuments and Archaeological Areas Act 1979.

Given under the Seal of the Secretary of State for Scotland.



Assistant Secretary

Date 20 FEBRUARY 1995

Historic Scotland
Longmore House
Salisbury Place
EDINBURGH
EH9 1SH

Register on behalf of the Secretary of State for Scotland in the Register of the County of Selkirk.

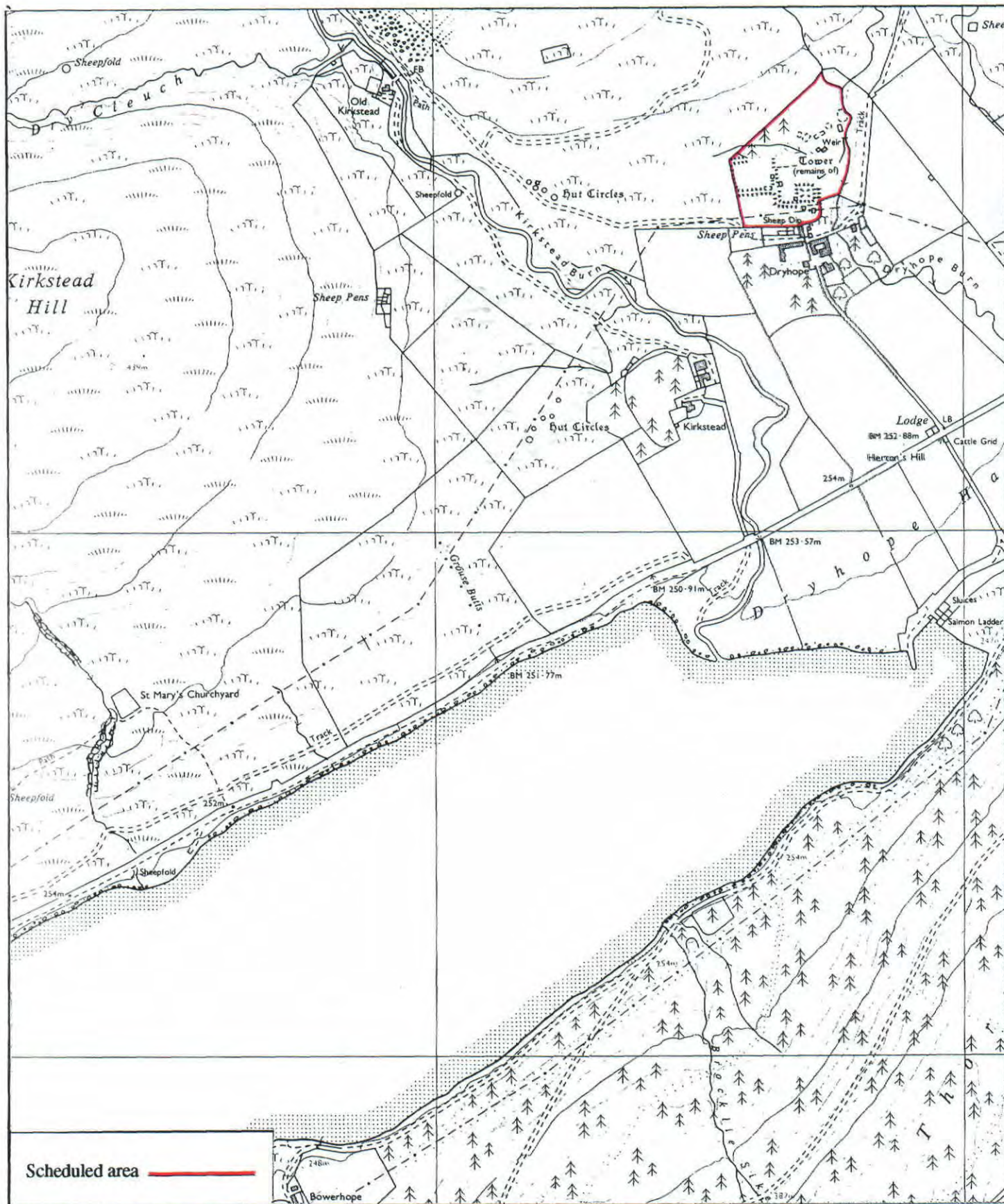


Solicitor, Edinburgh, Agent

MFA00342
SE 95 " 038

REGISTERS OF SCOTLAND
GENERAL REGISTER OF SASINES
COUNTY OF SELKIRK
FICHE 36 FRAME 2
PRESENTED & RECORDED ON 1 24 APR 1995

2



Scheduled area



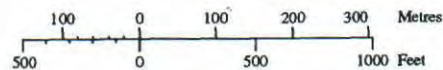
Dryhope Tower, tower house and settlement

Yarrow Parish



Sheet: NT22SE

Scale 1:10,000



© Crown copyright reserved