


THE ANCIENT MONUMENTS AND ARCHAEOLOGICAL AREAS ACT 1979 6041
ENTRY IN THE SCHEDULE OF MONUMENTS

The monument known as Balneaves Cottage, cursus and settlement 200m SE of comprises the remains of a cursus likely to date to early prehistory (about 4000 BC to 2000 BC) and a settlement that dates probably to later prehistory (about 2000 BC to AD 500). The remains are buried below ground level but are represented by cropmarks visible on aerial photographs. The cropmarks indicate that the cursus runs NE-SW for a distance of at least 450m and varies in width from about 27m at its NE end to 23-24m in the central and SW portions. It comprises two long parallel lines of pits, closed by a short line of pits at its NE end and subdivided by a second short line of pits about 100m from the NE end. The site is located in the Lunan Valley about 500m south of the Lunan Water and lies 40m above sea level. The area to be scheduled is irregular on plan to include the remains described and an area around within them which evidence relating to the monument's construction, use and abandonment may survive. On the west side of the public road, the scheduling extends up to but excludes post-and-wire fences that lie to the north, east and south. On the east side of the public road, the scheduling extends up to but excludes post-and-wire fences that lie to the north, east, south and west. For their maintenance, the scheduling specifically excludes the above-ground elements of post-and-wire fences that cross the scheduled area and the above-ground elements of electricity poles and water troughs. The monument, which lies in the Parish of Kinnell and the County of Angus as shown in red on the Plan annexed and executed as relative hereto




is hereby included in the Schedule of Monuments appearing to the Scottish Ministers to be of national importance compiled and maintained by them under section 1(1) of the Ancient Monuments and Archaeological Areas Act 1979.

Subscribed by Deborah Mays, Director of Policy and Outreach with Historic Scotland, being an officer of the Scottish Ministers at Edinburgh on the 14 day of October Two thousand and eleven, before this witness Alasdair Young, of Longmore House, Salisbury Place, Edinburgh.



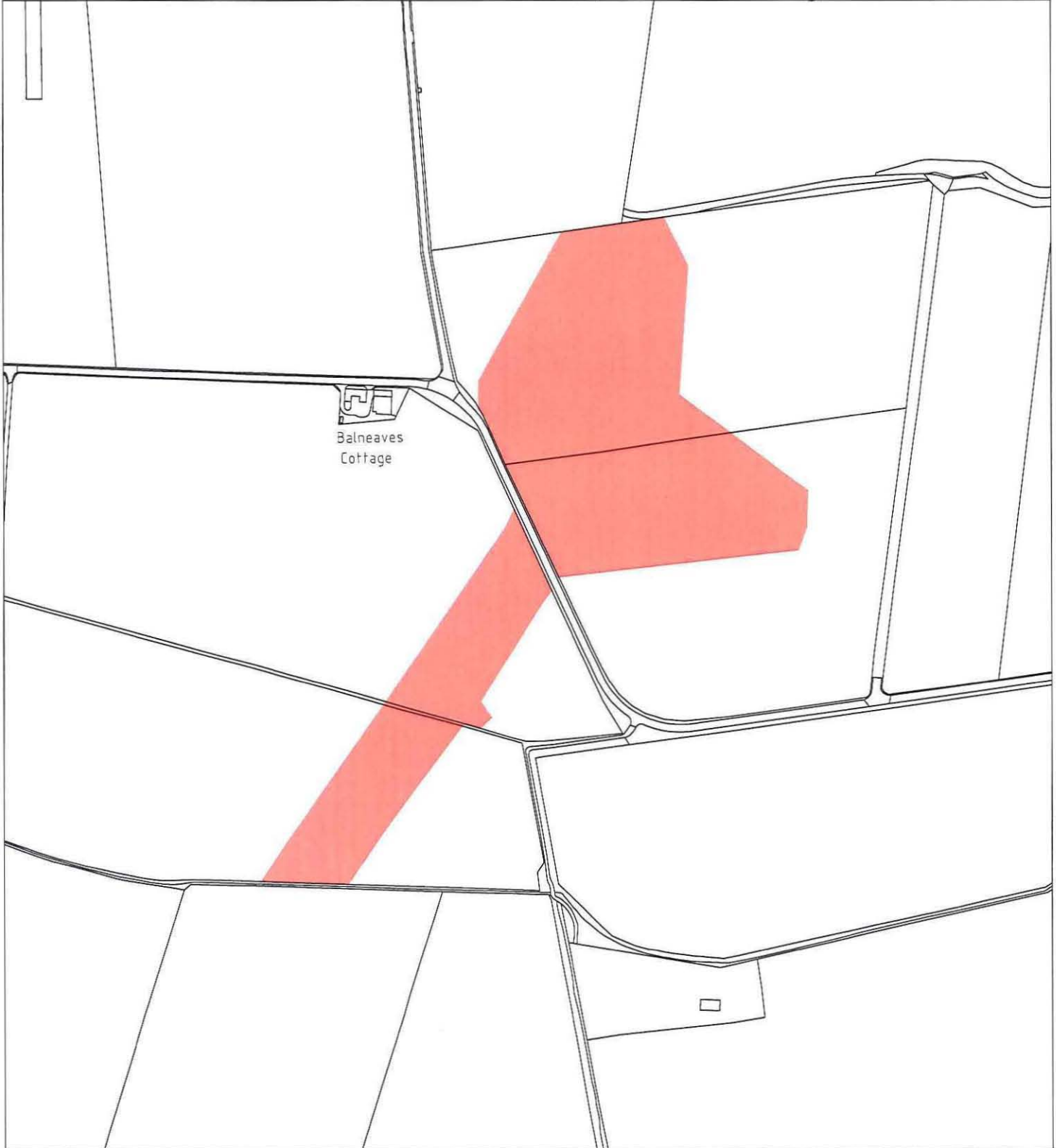
Witness



Director of Policy and Outreach

This is the plan referred to in the entry in the Schedule affecting:
Balneaves Cottage, cursus and settlement 200m SE of

dated: *K1 10/11* and is signed as relative thereto.



Index No: 6041

Balneaves Cottage, cursus and
settlement 200m SE of

Kinnell Parish

Scheduled Area



N



Mapsheet(s):
NO64NW

Scale: 1:5,000

0 50 100 150 200 250
Metres

This map is reproduced from Ordnance Survey material with the permission of Ordnance Survey on behalf of the Controller of Her Majesty's Stationery Office © Crown copyright. Unauthorised reproduction infringes Crown copyright and may lead to prosecution or civil proceedings. Historic Scotland Licence No. 100017509 [2011].

THE ANCIENT MONUMENTS AND
ARCHAEOLOGICAL AREAS ACT 1979

Entry in the Schedule of Monuments

2011

Re: The Monument known as
Balneaves Cottage, cursus and settlement
200m SE of

in the Parish of Kinnell and
County of Angus

Search Sheet Nos: 8146
8046
71677

Historic Scotland
Longmore House
Salisbury Place
Edinburgh