



THE ANCIENT MONUMENTS AND ARCHAEOLOGICAL AREAS ACT 1979 5981  
ENTRY IN THE SCHEDULE OF MONUMENTS


The monument known as **Ironhill, settlement 240m WSW of Balnabrechan Lodge** comprises the remains of a multi-period later prehistoric settlement dating to between 1800 BC and AD 400. The settlement remains lie buried beneath the ploughsoil. They are visible as cropmarks captured on oblique aerial photographs and have been partly revealed by archaeological excavation. The monument lies at about 25m above sea level on a broad spur of higher ground extending NE from Ironhill Farm to the S of the Lunan Water. The scheduled area is irregular on plan to include the remains described above and an area around them within which evidence relating to the monument's construction, use and abandonment is expected to survive. The scheduling specifically excludes the above-ground elements of a post-and-wire fence that crosses the scheduled area from NNW to SSE. The monument, which lies in the Parish of Inverkeilor and the County of Angus as shown in red on the Plan annexed and executed as relative hereto 

, is hereby included in the Schedule of Monuments appearing to the Scottish Ministers to be of national importance compiled and maintained by them under section 1(1) of the Ancient Monuments and Archaeological Areas Act 1979.

This entry supersedes the Entry in the Schedule of Monuments for the monument known then as **Ironhill, palisaded enclosures and cropmarks 400m ENE of** as referred to in the Entry in the Schedule of Monuments by the Secretary of State for Scotland in respect of the monument dated 9 May 1994 and recorded in the General Register of Sasines for the County of Angus on 3 June 1994.

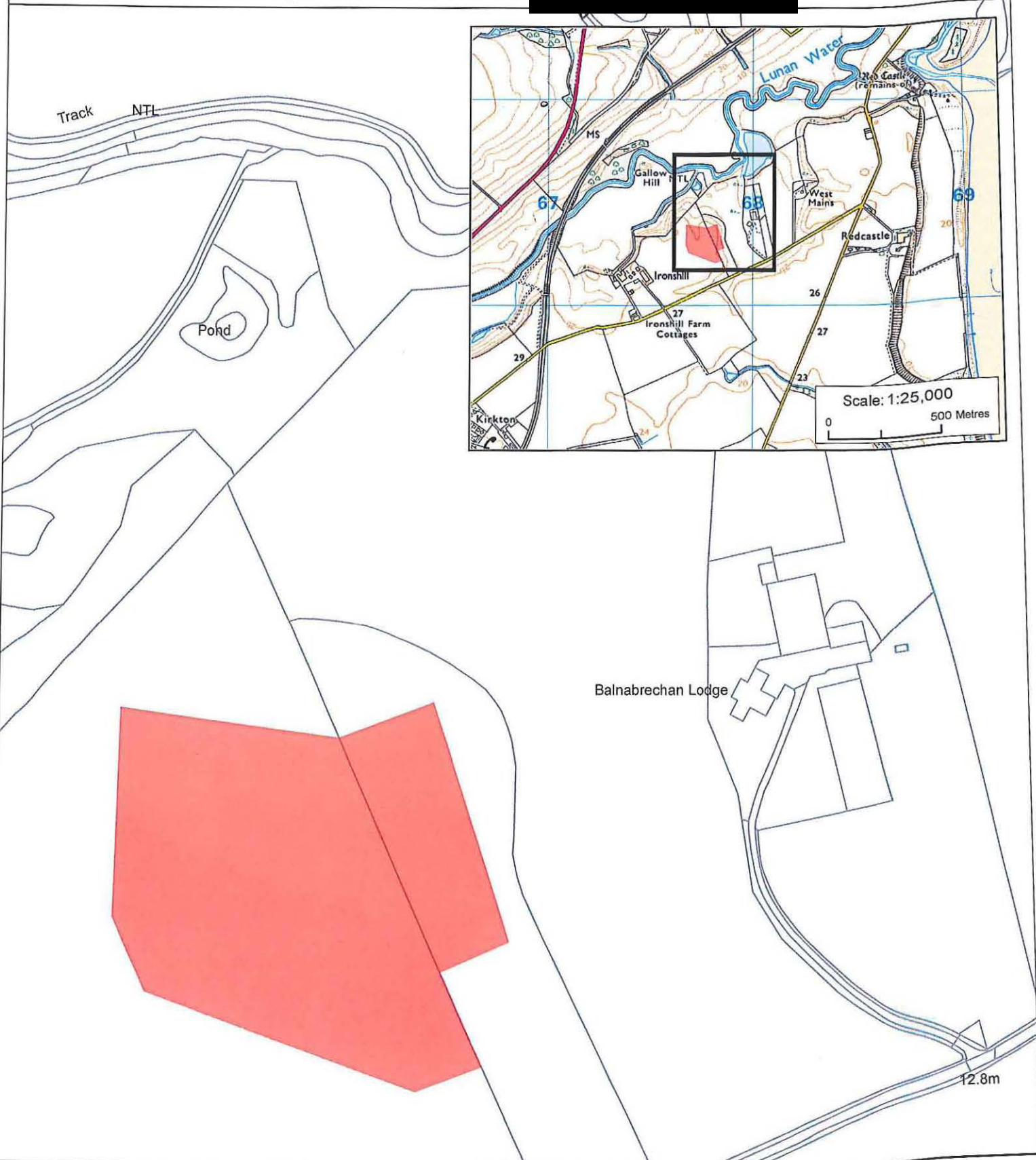
Subscribed by Olwyn A Owen, Head of Scheduling, Marine and Battlefields with Historic Scotland, being an officer of the Scottish Ministers at Edinburgh on the *16<sup>th</sup>* day of *January* Two thousand and fifteen, before this witness Christine Kelly, of Longmore House, Salisbury Place, Edinburgh.

 Head of Scheduling, Marine and Battlefields

 Witness

This is the plan referred to in the entry in the Schedule affecting:  
Ironshill, settlement 240m WSW of Balnabrechan Lodge

dated: 1611 115 and is signed as relative thereto. [REDACTED]



Index No: 5981

Ironshill, settlement 240m WSW of  
Balnabrechan Lodge

Inverkeilor Parish

Scheduled Area



N



Map Sheet(s):

NO65SE

Scale: 1:2,500

0 20 40 60 80 100

Metres

This map is reproduced from Ordnance Survey material with the permission of Ordnance Survey on behalf of the Controller of Her Majesty's Stationery Office © Crown copyright. Unauthorised reproduction infringes Crown copyright and may lead to prosecution or civil proceedings. Historic Scotland Licence No. 100017509 [2014].

THE ANCIENT MONUMENTS AND  
ARCHAEOLOGICAL AREAS ACT 1979

Entry in the Schedule of Monuments

2015

Re: The Monument known as  
**Ironhill, settlement 240m WSW of  
Balnabrechan Lodge**

in the Parish of Inverkeilor and  
County of Angus

Search Sheet No: 8192

Historic Scotland  
Longmore House  
Salisbury Place  
Edinburgh