


Mid

THE ANCIENT MONUMENTS AND
ARCHAEOLOGICAL AREAS ACT 1979

Amended Entry in the Schedule of
Monuments



1997

Re: The Monument known as Blackford
Hill, fort and settlement

in the Parish of Edinburgh and
County of Midlothian

84 77


Search Sheet No:

Solicitor
to the Secretary of State
for Scotland
Victoria Quay
Edinburgh

THE ANCIENT MONUMENTS AND ARCHAEOLOGICAL AREAS ACT 1979
AMENDED ENTRY IN THE SCHEDULE OF MONUMENTS

The entry in the Schedule of monuments appearing to the Secretary of State for Scotland to be of national importance compiled and maintained by him under Section 1(1) of the above Act in respect of the monument formerly known as Blackford Hill, fort and now to be known as Blackford Hill, fort and settlement, dated 25 October 1993 and recorded in the Division of the General Register of Sasines for the County of Midlothian on 2 February 1994 is hereby in accordance with the provisions of section 1(5) of the above Act amended to describe the area of the scheduled monument as having maximum dimensions of 170m E-W by 100m as shown delineated in red on the plan annexed and executed as relative hereto. The above-ground structures of the Ordnance Survey triangulation pillar, view indicator and wooden bench seat are excluded from the scheduling.


Given under the Seal of the Secretary of State for Scotland



Assistant Secretary
Date 6 March 1997

Historic Scotland
Longmore House
Salisbury Place
EDINBURGH
EH9 1SH

Register on behalf of the Secretary of State for Scotland in the Register of the County of Midlothian.



Solicitor, Edinburgh, Agent

MFA05769

MID 97 1693


REGISTERS OF SCOTLAND
GENERAL REGISTER OF SASINES
COUNTY OF MIDLOTHIAN
FICHE 1693 FRAME 1
PRESENTED & RECORDED ON 3 JUL 1997

This is the plan referred to in the amended entry in the Schedule affecting Blackford Hill, fort and settlement, dated 6 March 1997 and is signed as relative thereto.

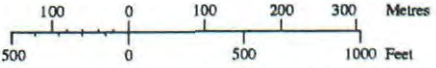


Blackford Hill, fort and settlement

Edinburgh Parish


N
 Sheet: NT27SE

Scale 1:10,000


 500 0 100 200 300 Metres
 500 0 500 1000 Feet

© Crown copyright reserved. Base map reproduced from the Ordnance Survey Map NT27SE

MID 97 1693

2