

THE ANCIENT MONUMENTS AND  
ARCHAEOLOGICAL AREAS ACT 1979

Entry in the Schedule of Monuments

*100m 50m  
162*

11 JUN 1993	
No.	
FEE	<i>£22.00</i>

1993

Re: The Monument known as  
Smeaton Bridge, pit alignment 100m NW of

in the Parish of Inveresk and  
County of Midlothian

File Ref:


*90*

Solicitor  
to the  
Secretary of State  
for Scotland  
New St Andrew's House  
Edinburgh

*7333*


THE ANCIENT MONUMENTS AND ARCHAEOLOGICAL AREAS ACT 1979  
ENTRY IN THE SCHEDULE OF MONUMENTS

The monument known as Smeaton Bridge, pit alignment 100m NW of  
comprises a pit alignment, probably an agricultural boundary of  
prehistoric date, represented by cropmarks visible on oblique aerial  
photographs. The area to be scheduled is triangular in shape with a  
base of 80m ENE-WSW and measuring 70m NNW-SSE. The monument,  
which lies in the Parish of Inveresk and the County of Midlothian as  
shown outlined in red on the Plan annexed and executed as relative  
hereto



is hereby included in the Schedule of  
Monuments appearing to the Secretary of State for Scotland to be of  
national importance compiled and maintained by him under section 1(1) of  
the Ancient Monuments and Archaeological Areas Act 1979.

Given under the Seal of the Secretary of State for Scotland.



Assistant Secretary  
Date 26 APRIL 1993

Historic Scotland  
20 Brandon Street  
Edinburgh  
EH3 5RA

Register on behalf of the Secretary of State for Scotland in the Register  
of the County of Midlothian.



Solicitor, Edinburgh, Agent

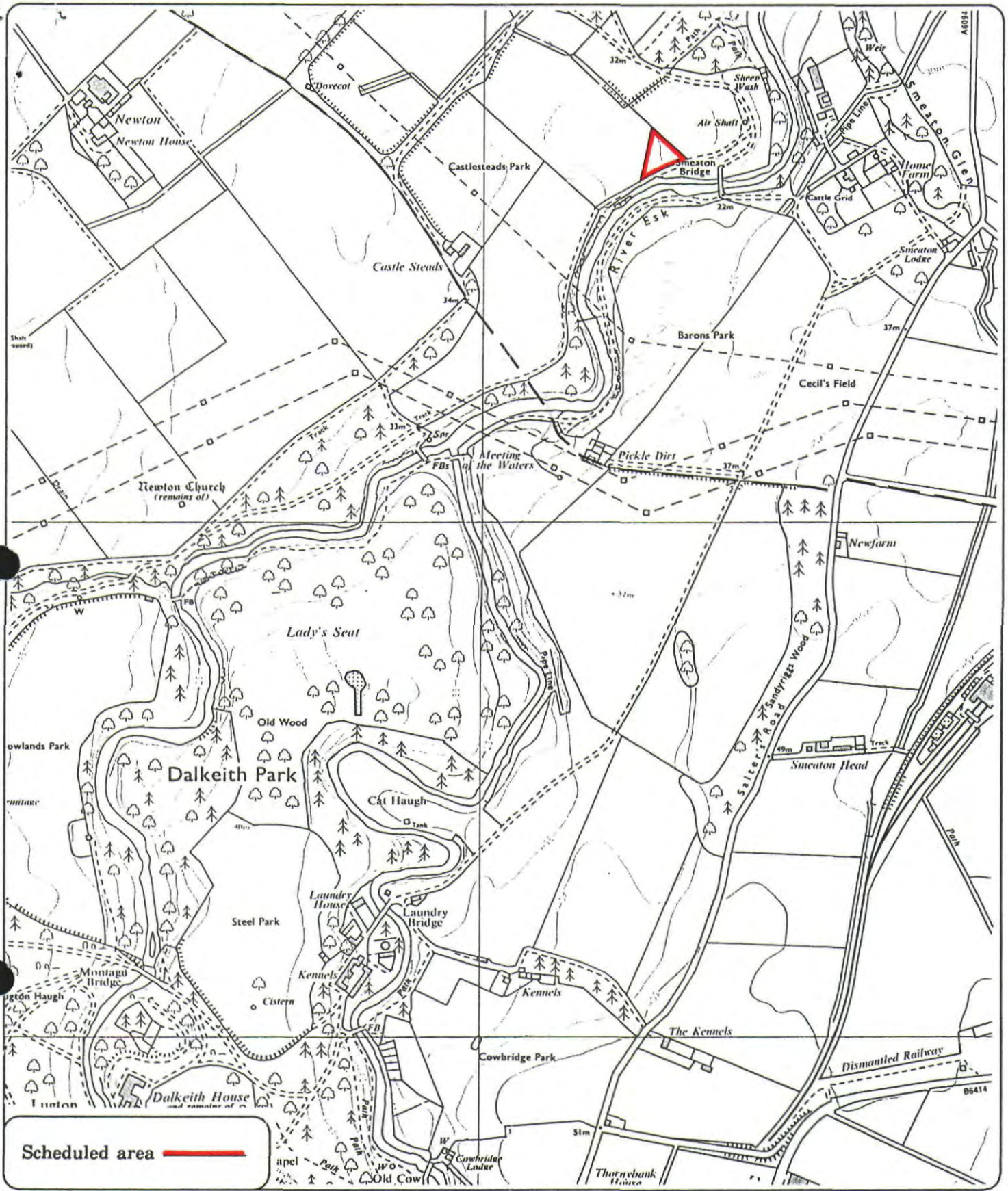
REGISTERS OF SCOTLAND  
GENERAL REGISTER OF SASINES  
COUNTY OF MIDLOTHIAN  
M  
Fiche 1541 ..... Frame 24  
Printed and Recorded on 11 JUN 1993

K2104307.023

~~REGISTERS OF SCOTLAND~~  
~~GENERAL REGISTER OF SASINES~~  
~~COUNTY OF EAST LoTHIAN~~

Fiche 1541 ..... Frame 24

Presented and Recorded on 11 JUN 1993




**Smeaton Bridge, pit alignment**  
**100m NW of**

**Inveresk Parish**



Sheet : NT 36 NW



© Crown copyright reserved