

5

6

Banff

12 FEB 1993	00.00	
No.		
FEE	C 100.00	AM

THE ANCIENT MONUMENTS AND
ARCHAEOLOGICAL AREAS ACT 1979

Entry in the Schedule of Monuments

|

1992

Re: The Monument known as
Castle of Findochty

in the Parish of Rathven and
County of Banff

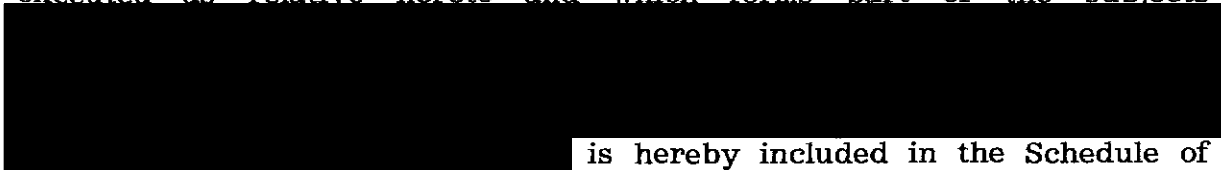
File Ref:

Solicitor
to the
Secretary of State
for Scotland
New St Andrew's House
Edinburgh

FAJ 7.333

THE ANCIENT MONUMENTS AND ARCHAEOLOGICAL AREAS ACT 1979
ENTRY IN THE SCHEDULE OF MONUMENTS

The monument known as Castle of Findochty comprises the remains of the sixteenth century towerhouse described on the map as "Castle of Findochty" but locally known as "Findochty" or "House of Findochty". The area to be scheduled is irregular on plan, and includes the castle and associated boundary walls, measuring a maximum of 70m ENE-WSW by 40m NNW-SSE. The monument, which lies in the Parish of Rathven and the County of Banff as shown outlined in red on the Plan annexed and executed as relative hereto and which forms part of the subjects



is hereby included in the Schedule of Monuments appearing to the Secretary of State for Scotland to be of national importance compiled and maintained by him under section 1(1) of the Ancient Monuments and Archaeological Areas Act 1979.


Given under the Seal of the Secretary of State for Scotland.



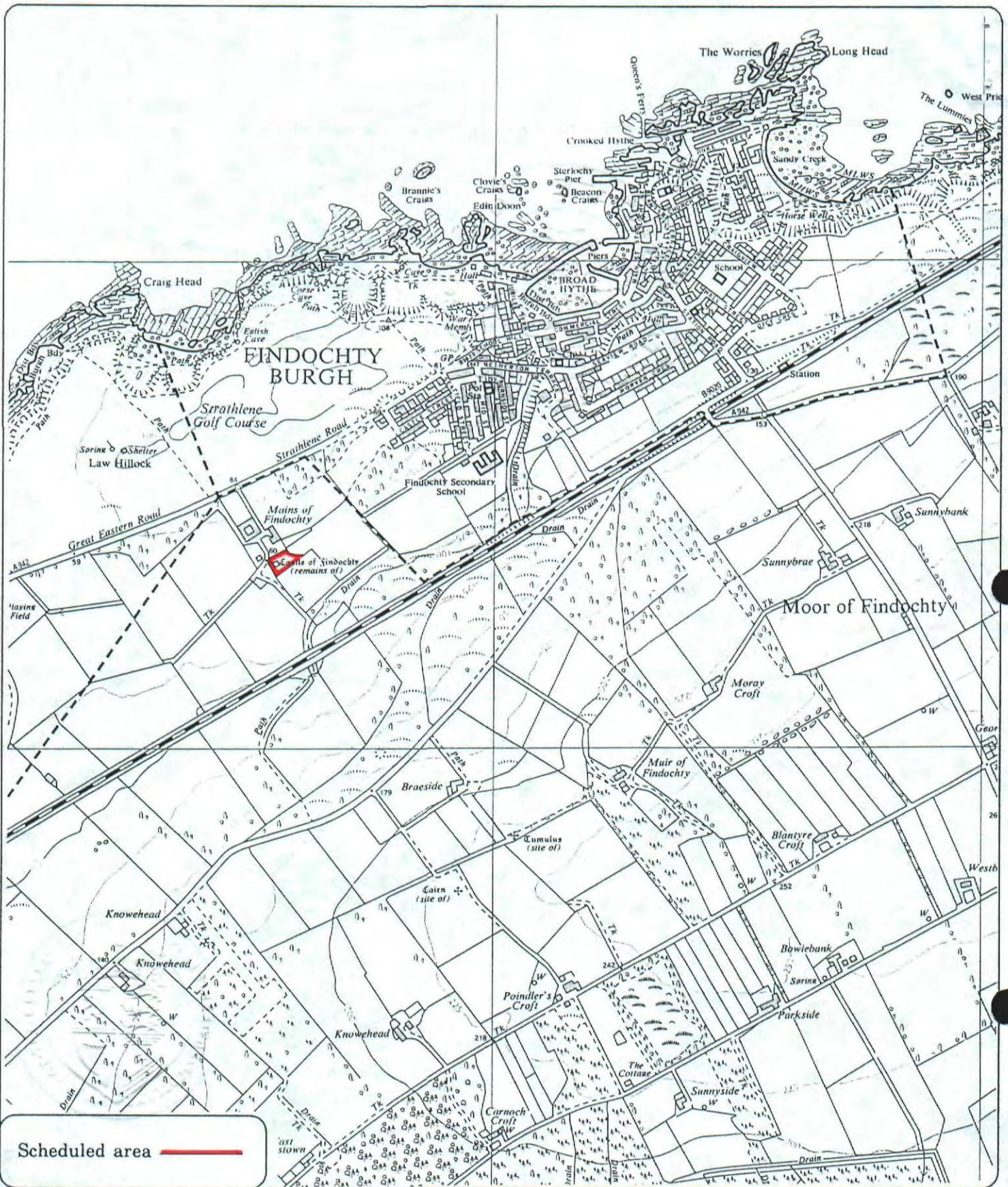
Assistant Secretary
Date 9 ~~DECEMBER~~ 1992

Historic Scotland
20 Brandon Street
Edinburgh
EH3 5RA

Register on behalf of the Secretary of State for Scotland in the Register of the County of Banff.


Solicitor, Edinburgh, Agent

REGISTERS OF SCOTLAND
GENERAL REGISTER OF SASINES
COUNTY OF BANFF
Fiche...²⁶..... Frame...³⁰.....
Presented and Recorded on **12 FEB 1993**




Castle of Findochty

Rathven Parish



Sheet : NJ 46 NE

Scale : 1/10,560



© Crown copyright reserved