


THE ANCIENT MONUMENTS AND  
ARCHAEOLOGICAL AREAS ACT 1979

Entry in the Schedule of Monuments



1992

Re: The Monument known as  
Dun Othail, fort and chapel  
  
in the Parish of Barvas and  
County of Ross and Cromarty


~~15~~  
12  
File Ref:

2 #AS 7333

Solicitor  
to the  
Secretary of State  
for Scotland  
New St Andrew's House  
Edinburgh

THE ANCIENT MONUMENTS AND ARCHAEOLOGICAL AREAS ACT 1979  
ENTRY IN THE SCHEDULE OF MONUMENTS

The monument known as Dun Othail, fort and chapel comprises the footings of a small drystone building of early Medieval date situated on a naturally well defended rock stack which is split from the mainland by a ravine. The area to be scheduled is irregular and measures a maximum of 60m SW-NE by 45m transversely to include the defensive site and an area outwith it which may contain evidence of occupation. The monument, which lies in the Parish of Barvas and the County of Ross and Cromarty as shown outlined in red on the Plan annexed and executed as relative hereto



is hereby included in the Schedule of Monuments appearing to the Secretary of State for Scotland to be of national importance compiled and maintained by him under section 1(1) of the Ancient Monuments and Archaeological Areas Act 1979.

Given under the Seal of the Secretary of State for Scotland.



Assistant Secretary  
Date 1 DECEMBER 1992

Historic Scotland  
20 Brandon Street  
Edinburgh  
EH3 5RA

Register on behalf of the Secretary of State for Scotland in the Register of the County of Ross and Cromarty.

Solicitor, Edinburgh, Agent

REGISTERS OF SCOTLAND  
GENERAL REGISTER OF SASINES  
COUNTY OF ROSS & CROMARTY

Fiche.....12..... Frame.....9.....  
Presented and Recorded on 15 JAN 1993

G2100726.072



Scheduled area


Dun Othail, fort and chapel

Barvas Parish



Sheet : NB 55 SW

Scale : 1/10,000



© Crown copyright reserved