

114

THE ANCIENT MONUMENTS AND
ARCHAEOLOGICAL AREAS ACT 1979

Entry in the Schedule of Monuments

1500000	
No.	00180
FEE	22.00

1992

Re: The Monument known as
Loch an Duin, dun, Aird

in the Parish of Stornoway and
County of Ross and Cromarty

~~11~~

File Ref:


11

AS 7333

Solicitor
to the
Secretary of State
for Scotland
New St Andrew's House
Edinburgh


THE ANCIENT MONUMENTS AND ARCHAEOLOGICAL AREAS ACT 1979
ENTRY IN THE SCHEDULE OF MONUMENTS

The monument known as Loch an Duin, dun, Aird comprises the remains of a dun, a fortified settlement of Iron Age date. The area to be scheduled is circular with a maximum diameter of 40m to be centred on the dun. The monument, which lies in the Parish of Stornoway and the County of Ross and Cromarty as shown outlined in red on the Plan annexed and executed as relative hereto and which forms part of the



included in the Schedule of Monuments appearing to the Secretary of State for Scotland to be of national importance compiled and maintained by him under section 1(1) of the Ancient Monuments and Archaeological Areas Act 1979.

Given under the Seal of the Secretary of State for Scotland.



Assistant Secretary
Date 1 DECEMBER 1992

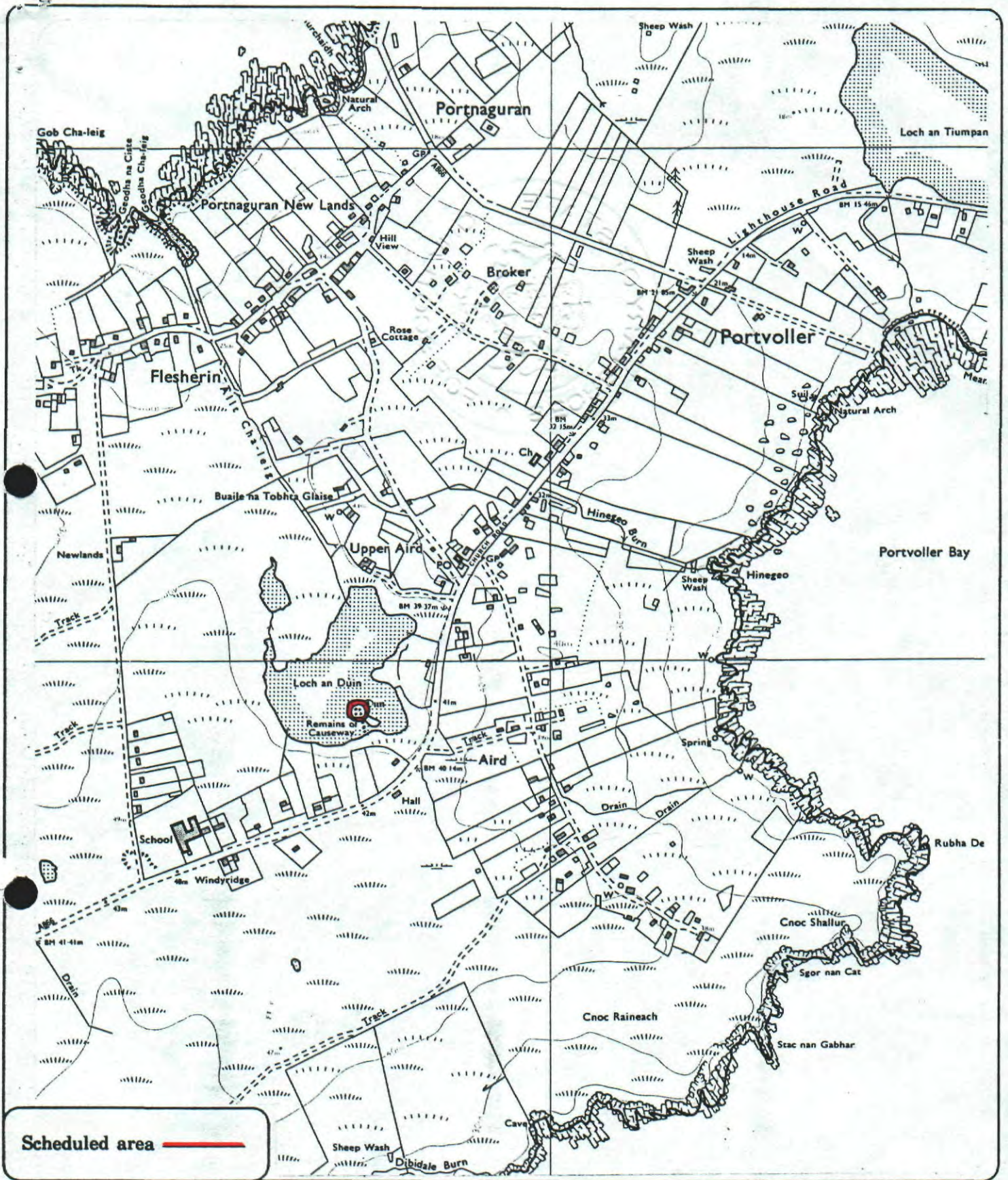
Historic Scotland
20 Brandon Street
Edinburgh
EH3 5RA

Register on behalf of the Secretary of State for Scotland in the Register of the County of Ross and Cromarty.

[Redacted]
Solicitor, Edinburgh, Agent

RF
REGISTERS OF SCOTLAND
GENERAL REGISTER OF SASINES
COUNTY OF ROSS & CROMARTY

Fiche.....12..... Frame.....6.....
Presented and Recorded on 15 JAN. 1993.



Scheduled area

Loch an Duin, dun, Aird

Stornoway Parish

N

Sheet : NB 53 NE

Scale : 1/10,000

100 0 100 200 300 Metres
 500 0 500 1000 Feet

• Crown copyright reserved