

THE ANCIENT MONUMENTS AND  
ARCHAEOLOGICAL AREAS ACT 1979

Entry in the Schedule of Monuments

25061012  
M.C.  
FEE £222.00

1992

43

Re: The Monument known as  
Loch an Duna, dun, North Lochs

in the Parish of Lochs and  
County of Ross and Cromarty


File Ref:

Solicitor  
to the  
Secretary of State  
for Scotland  
New St Andrew's House  
Edinburgh

FAS 7333

THE ANCIENT MONUMENTS AND ARCHAEOLOGICAL AREAS ACT 1979  
ENTRY IN THE SCHEDULE OF MONUMENTS

The monument known as Loch an Duna, dun, North Lochs comprises of the remains of a small island dun, a fortified settlement of Iron Age date. The area to be scheduled is circular, measuring a maximum of 20m in diameter centred on the dun and enclosing the entire island on which it is situated. The monument, which lies in the Parish of Lochs and the County of Ross and Cromarty as shown outlined in red on the Plan annexed and executed as relative hereto and which forms part of the



hereby included in the Schedule of Monuments appearing to the Secretary of State for Scotland to be of national importance compiled and maintained by him under section 1(1) of the Ancient Monuments and Archaeological Areas Act 1979.

Given under the Seal of the Secretary of State for Scotland.



Assistant Secretary  
Date 5 March 1992

Historic Scotland  
20 Brandon Street  
Edinburgh  
EH3 5RA

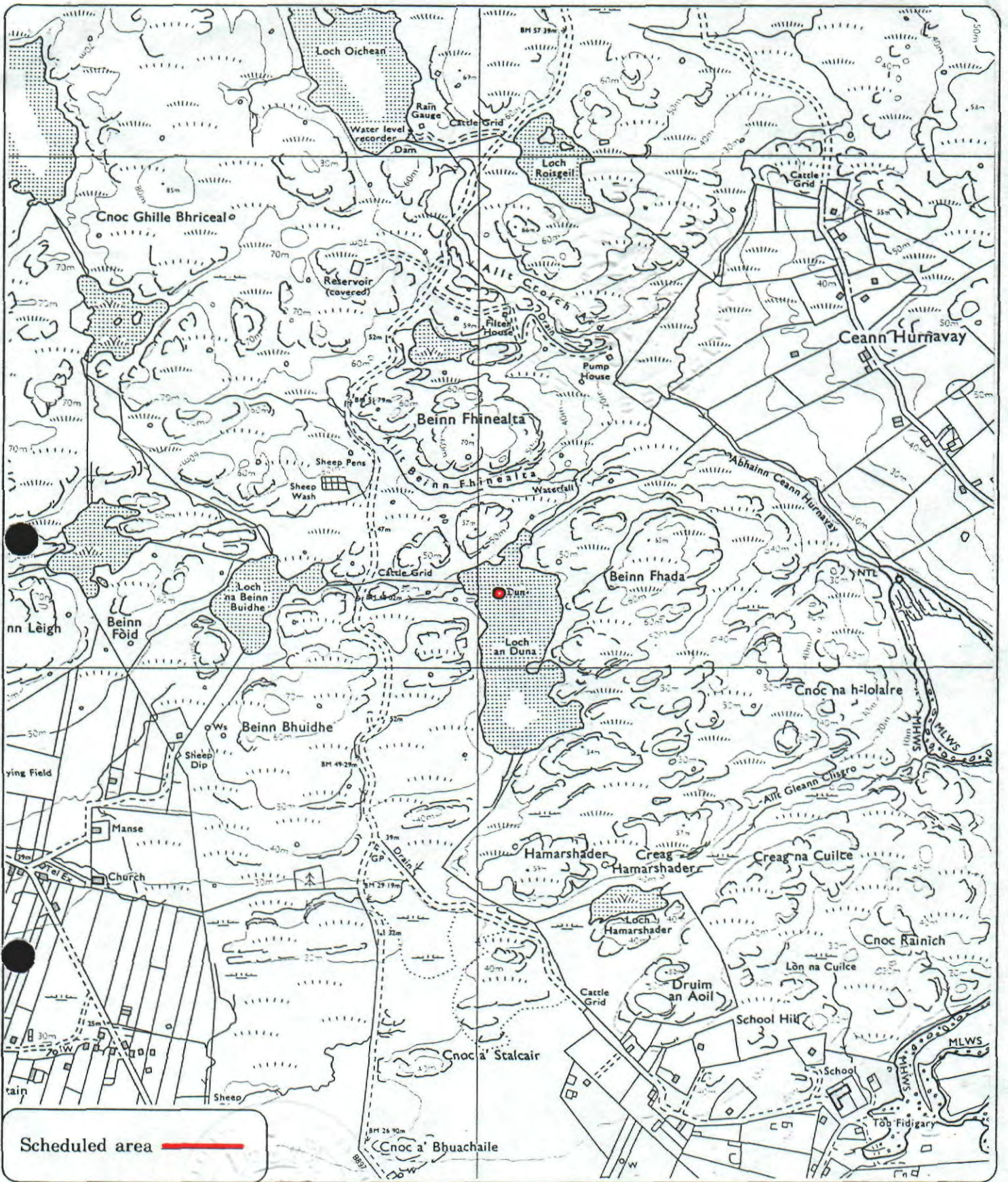
Register on behalf of the Secretary of State for Scotland in the Register of the County of Ross and Cromarty.

Solicitor, Edinburgh, Agent

REGISTERS OF SCOTLAND  
GENERAL REGISTER OF SASINES  
COUNTY OF ROSS & CROMARTY

Fiche... 3.2.8..... Frame... 28.....  
Presented and Recorded on 21 OCT 1992

B2102027.012



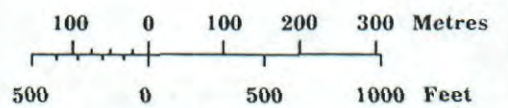
Loch an Duna, dun, North Lochs

Lochs Parish



Sheet : NB 32 NE

Scale : 1/10,000



© Crown copyright reserved