

304

2010

21051122	No.	1000
	FEE	£ 622.00

**THE ANCIENT MONUMENTS AND
ARCHAEOLOGICAL AREAS ACT 1979**

Entry in the Schedule of Monuments

1992

38

**Re: The Monument known as
Arnish Point, gun emplacement
in the Parish of Stornoway and
County of Ross and Cromarty**


File Ref:

**Solicitor
to the
Secretary of State
for Scotland
New St Andrew's House
Edinburgh**

FRS 7333


THE ANCIENT MONUMENTS AND ARCHAEOLOGICAL AREAS ACT 1979
ENTRY IN THE SCHEDULE OF MONUMENTS

The monument known as Arnish Point, gun emplacements comprises the remains of a wartime emergency coastal battery dating to the Second World War. The area is irregular in plan, to include all surviving elements of the battery. The modern fences crossing the area are specifically excluded from scheduling. The monument, which lies in the Parish of Stornoway and the County of Ross and Cromarty as shown outlined in red on the Plan annexed and executed as relative hereto and



is hereby included in the Schedule of Monuments appearing to the Secretary of State for Scotland to be of national importance compiled and maintained by him under section 1(1) of the Ancient Monuments and Archaeological Areas Act 1979.

Given under the Seal of the Secretary of State for Scotland.



Assistant Secretary
Date 19 OCT 1992

Historic Scotland
20 Brandon Street
Edinburgh
EH3 5RA

Register on behalf of the Secretary of State for Scotland in the Register of the County of Ross and Cromarty.

Solicitor, Edinburgh, Agent

REGISTERS OF SCOTLAND
GENERAL REGISTER OF SASINES
COUNTY OF ROSS & CROMARTY

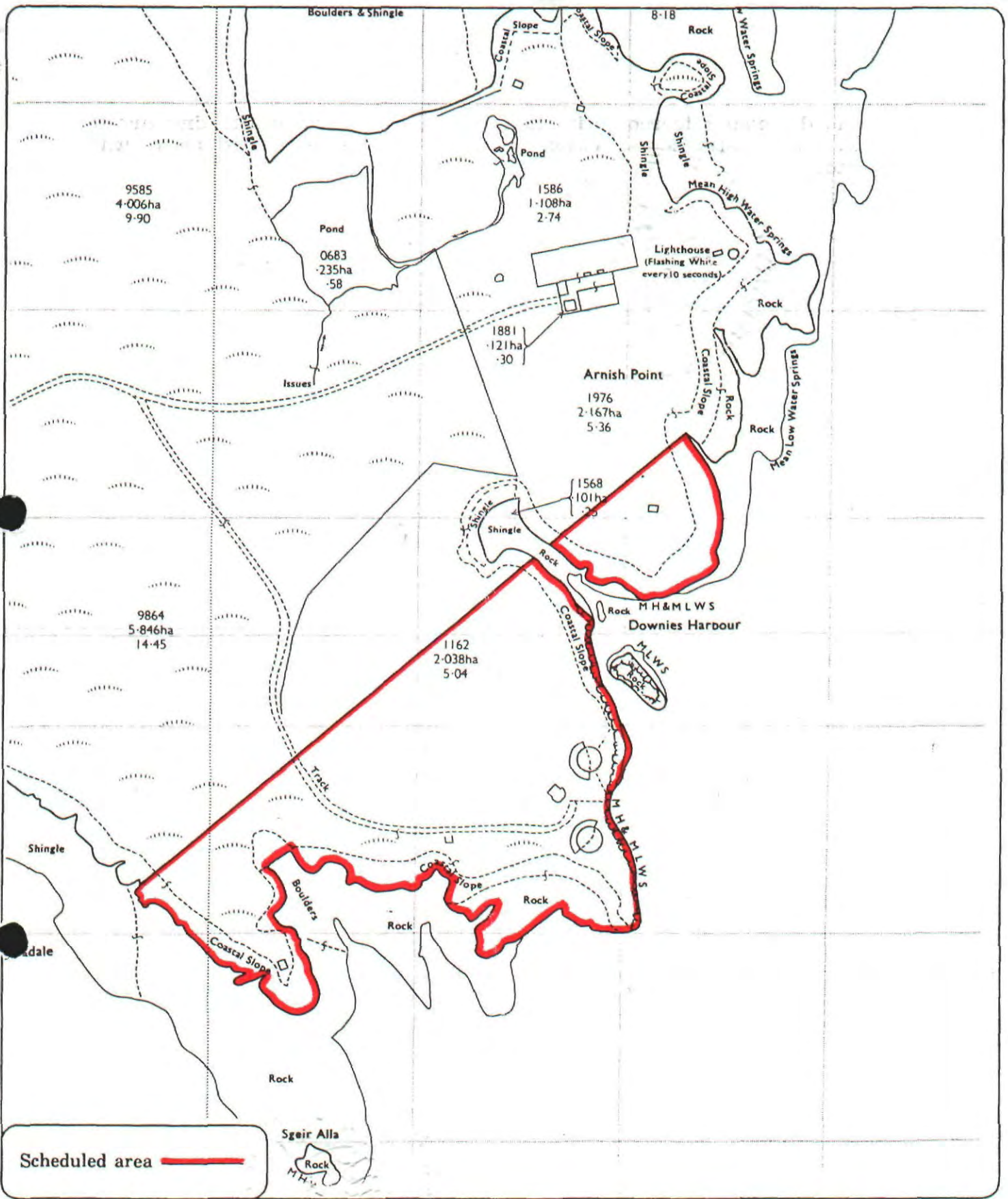
18 Fiche... 328 Frame... 13

Presented and Recorded on 21 OCT 1992

P2103005.022


RC 9 2 3 2 8

13



Arnish Point, gun emplacements

Stornoway Parish


 N
 Sheet : NB 43 SW

Scale: 1/2500

0 50 100 Metres

0 100 200 300 400 Feet

© Crown copyright reserved