

THE ANCIENT MONUMENTS AND
ARCHAEOLOGICAL AREAS ACT 1979

Entry in the Schedule of Monuments

2415 13115

3 AUG 1992
3070
£ 222.00

2415 13115

1992

Re: The Monument known as
St. Aula's Church

in the Parish of Stornoway and
County of Ross and Cromarty


File Ref:

Solicitor
to the
Secretary of State
for Scotland
New St Andrew's House
Edinburgh

Ros 7333


THE ANCIENT MONUMENTS AND ARCHAEOLOGICAL AREAS ACT 1979
ENTRY IN THE SCHEDULE OF MONUMENTS

The monument known as St. Aula's Church comprises of the ruins of a small pre-Reformation Church situated within a graveyard in use. The area to be scheduled is rectangular and measures a maximum of 25m WNW-ESE by 10m NNE-SSW to include the church and buried archaeological features which may relate to earlier activity. The monument, which lies in the Parish of Stornoway and the County of Ross and Cromarty as shown outlined in red on the Plan annexed and executed as relative hereto and which forms part of the subjects described in the



, is hereby included in the Schedule of Monuments appearing to the Secretary of State for Scotland to be of national importance compiled and maintained by him under section 1(1) of the Ancient Monuments and Archaeological Areas Act 1979.

Given under the Seal of the Secretary of State for Scotland.



Assistant Secretary
Date 24 FEBRUARY 1992

Historic Scotland
20 Brandon Street
Edinburgh
EH3 5RA

Register on behalf of the Secretary of State for Scotland in the Register of the County of Ross and Cromarty.



Solicitor, Edinburgh, Agent

REGISTERS OF SCOTLAND
GENERAL REGISTER OF SASINES
COUNTY OF ROSS & CROMARTY

sn Fiche... 249... Frame... 22...
Presented and Recorded on 13 AUG 1992

L2101937.012



Scheduled area ———

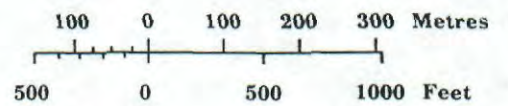
St. Aula's Church

Stornoway Parish



Sheet : NB 44 SE

Scale : 1/10,000



© Crown copyright reserved