

THE ANCIENT MONUMENTS AND
ARCHAEOLOGICAL AREAS ACT 1979

Entry in the Schedule of Monuments

1992

Re: The Monument known as
Cnoc nan Dursainean, standing stone
500m NE of

in the Parish of Stornoway and
County of Ross and Cromarty

File Ref:

Solicitor
to the
Secretary of State
for Scotland
New St Andrew's House
Edinburgh

C2100331.012

2470 130/190

2100331
No.
FEE C £22.00


ep

3543

7333

THE ANCIENT MONUMENTS AND ARCHAEOLOGICAL AREAS ACT 1979
ENTRY IN THE SCHEDULE OF MONUMENTS

The monument known as Cnoc nan Dursainean, standing stone comprises a standing stone, probably erected in the late Bronze Age, situated on a low mound above the N bank of a stream, the Allt na Muilne. The area to be scheduled is circular and has a maximum diameter of 25m to include the standing stone and surrounding mound. The monument, which lies in the Parish of Stornoway and the County of Ross and Cromarty as shown outlined in red on the Plan annexed and executed as relative hereto and



is hereby included in the Schedule of Monuments appearing to the Secretary of State for Scotland to be of national importance compiled and maintained by him under section 1(1) of the Ancient Monuments and Archaeological Areas Act 1979.

Given under the Seal of the Secretary of State for Scotland.



Assistant Secretary
Date 24 FEBRUARY 1992

Historic Scotland
20 Brandon Street
Edinburgh
EH3 5RA

Register on behalf of the Secretary of State for Scotland in the Register of the County of Ross and Cromarty.

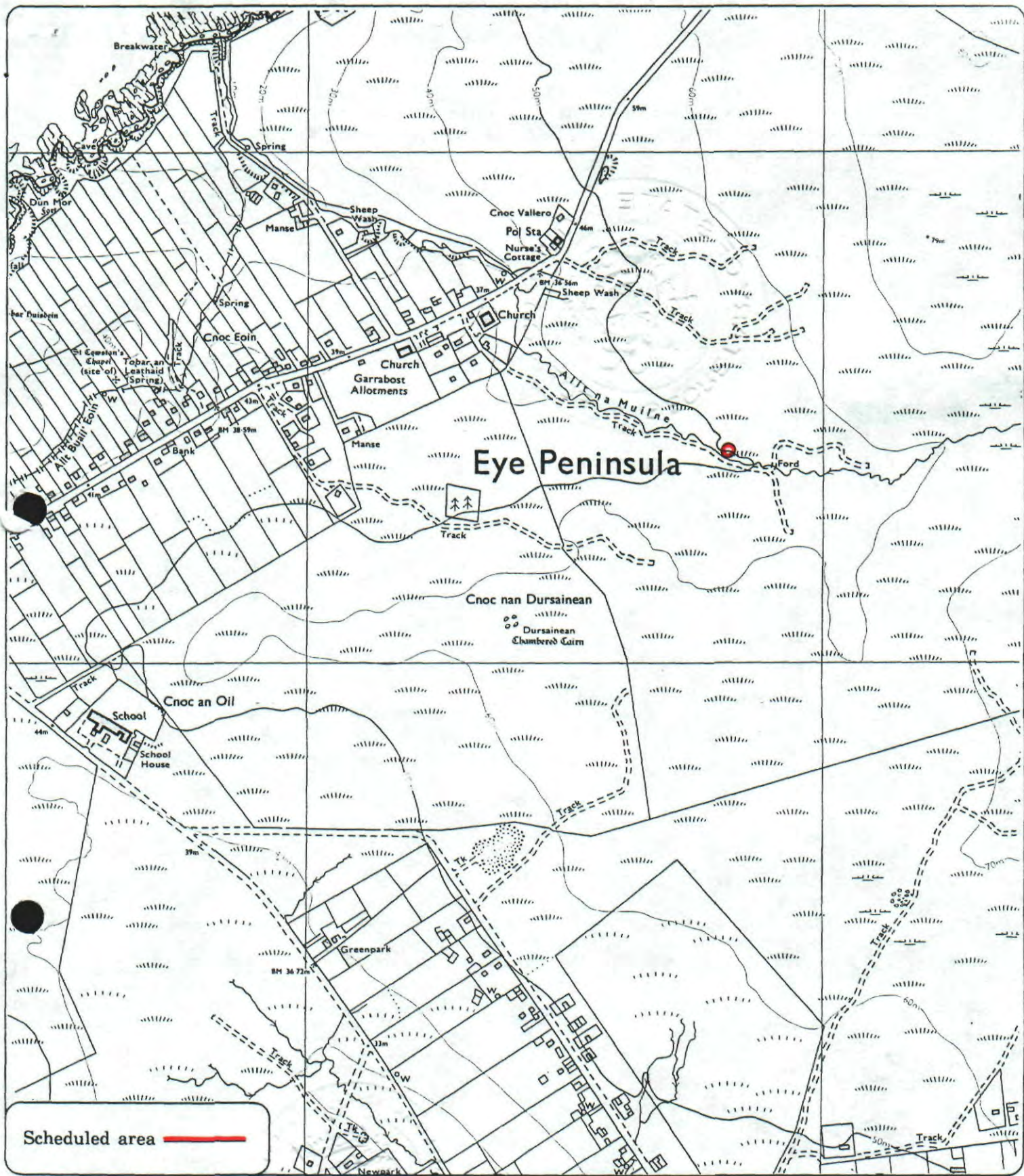
Solicitor, Edinburgh, Agent

REGISTERS OF SCOTLAND
GENERAL REGISTER OF SASINES
COUNTY OF ROSS & CROMARTY

C2100231.012

17 Fiche... 328 Frame... 16.....

Presented and Recorded on 21 OCT. 1992



Scheduled area

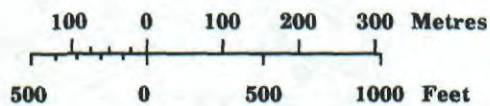
**Cnoc nan Dursainean,
standing stone 500m NE of**

Stornoway Parish



Sheet : NB 53 SW

Scale : 1/10,000



© Crown copyright reserved