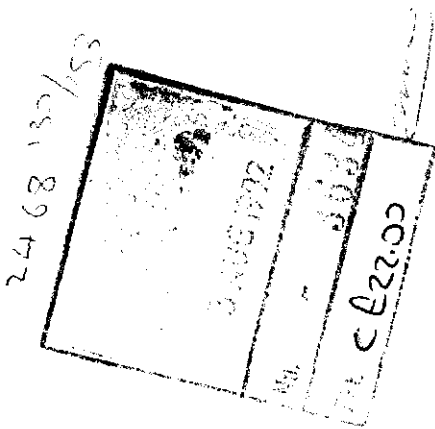


THE ANCIENT MONUMENTS AND
ARCHAEOLOGICAL AREAS ACT 1979

Entry in the Schedule of Monuments



20
1
1992

Re: The Monument known as
Teampull Pheadair, chapel and
settlement, Shader

in the Parish of Barvas and
County of Ross and Cromarty

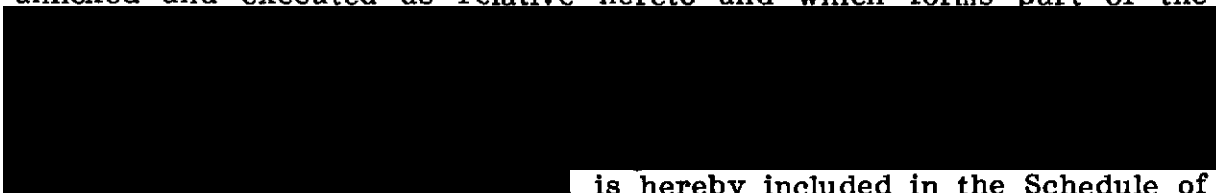
File Ref:

Solicitor
to the
Secretary of State
for Scotland
New St Andrew's House
Edinburgh

Kes 7733

THE ANCIENT MONUMENTS AND ARCHAEOLOGICAL AREAS ACT 1979
ENTRY IN THE SCHEDULE OF MONUMENTS

The monument known as Teampull Pheadair, chapel and settlement, Shader comprises of a small medieval settlement, including the remains of a chapel dedicated to St Peter, underlain by Iron Age midden deposits. The area to be scheduled is irregular and measures a maximum of 120m NW-SE by 50m transversely to include the chapel, prehistoric midden and medieval settlement. The monument, which lies in the Parish of Barvas and the County of Ross and Cromarty as shown outlined in red on the Plan annexed and executed as relative hereto and which forms part of the



is hereby included in the Schedule of Monuments appearing to the Secretary of State for Scotland to be of national importance compiled and maintained by him under section 1(1) of the Ancient Monuments and Archaeological Areas Act 1979.

Given under the Seal of the Secretary of State for Scotland.



Assistant Secretary
Date 24 FEBRUARY 1992

Historic Scotland
20 Brandon Street
Edinburgh
EH3 5RA

Register on behalf of the Secretary of State for Scotland in the Register of the County of Ross and Cromarty.



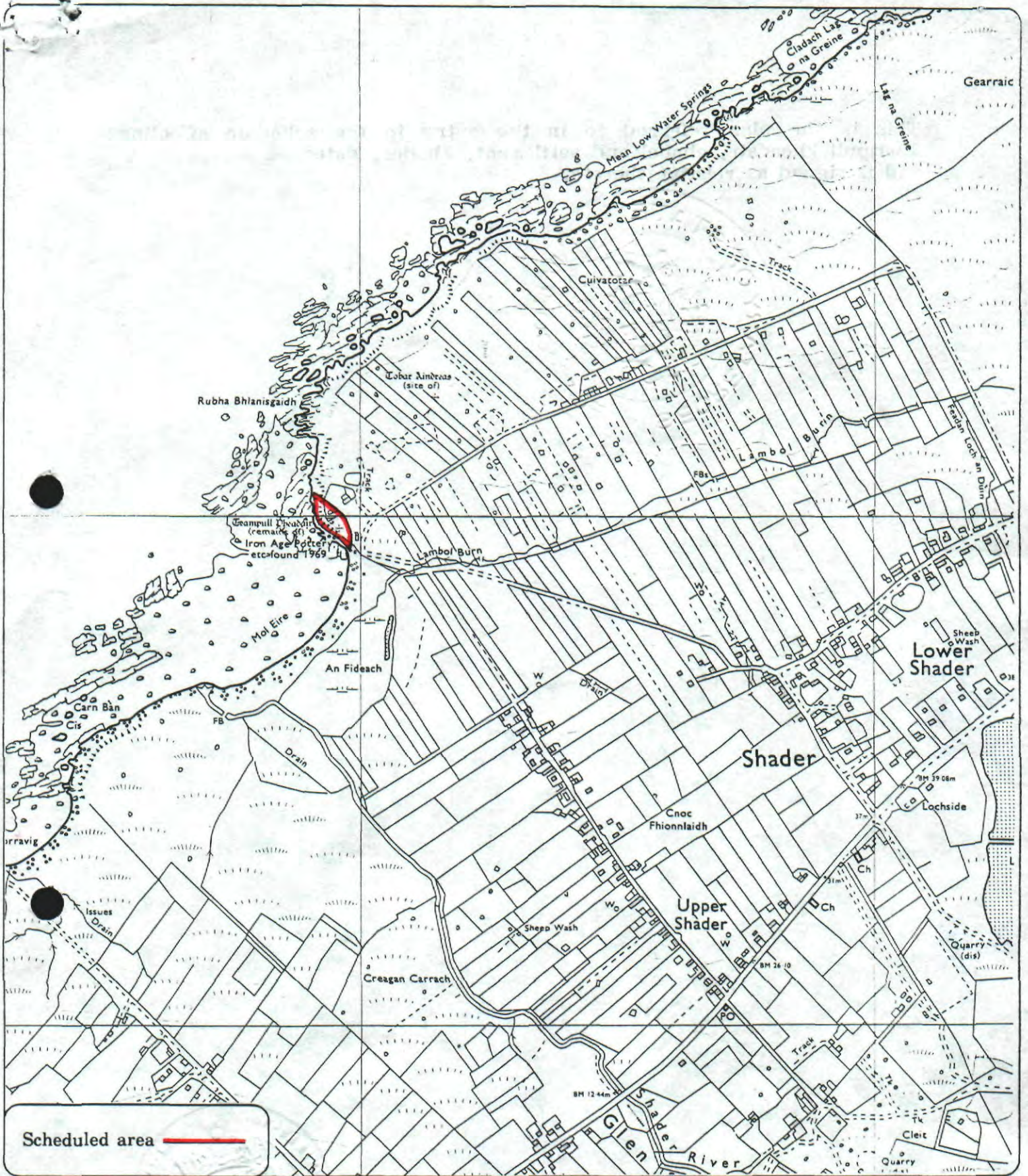
Solicitor, Edinburgh, Agent

REGISTERS OF SCOTLAND
GENERAL REGISTER OF SASINES
COUNTY OF ROSS & CROMARTY

6m Fiche.....249..... Frame.....40.....

Presented and Recorded on 13 AUG 1992


N2101131.121



Scheduled area —

Teampull Pheadair, chapel and settlement, Shader

Barvas Parish


N
 Sheet : NB 35 NE
 & NB 35 SE

Scale : 1/10,000

100 0 100 200 300 Metres
 500 0 500 1000 Feet

© Crown copyright reserved