


THE ANCIENT MONUMENTS AND ARCHAEOLOGICAL AREAS ACT 1979 5288
ENTRY IN THE SCHEDULE OF MONUMENTS

The monument known as **The Palace, Culross, palace and gardens** comprises the remains of Culross Palace, adjacent buildings and gardens, built during the late 16th and early 17th centuries. The monument comprises three roofed buildings, two forming the palace itself and a third building known as Bessie Bar Hall, together with all courtyards, gardens to the N, all boundary walls and all buried archaeological remains. The palace is situated on a steep slope at about 30m OD, overlooking the village of Culross and the Firth of Forth. The scheduled area is irregular on plan to include the remains described above and an area around them in which evidence for the construction, use and abandonment of Culross Palace, gardens and Bessie Bar Hall is expected to survive. The scheduling includes the entire footprint of the site, including the ground below the roofed buildings, to protect the buried archaeological remains. The scheduling excludes the above-ground elements of all modern additions (such as interpretative signage) and all furniture, furnishings and portable objects both inside and outside the buildings. It also excludes the top 300mm of all external paths, paved areas, garden ground and other surfaces in use, to allow for their maintenance. The monument, which lies in the Parish of Culross and the County of Fife as shown in red on the Plan annexed and executed as relative hereto and which forms part of the subjects



_____ is hereby included in the Schedule of Monuments appearing to the Scottish Ministers to be of national importance compiled and maintained by them under section 1(1) of the Ancient Monuments and Archaeological Areas Act 1979.

This entry supersedes 1) the Entry in the Schedule of Monuments for the monument known then as **Culross Palace, palace and gardens** as referred to in the Entry in the Schedule of Monuments by the Secretary of State for Scotland in respect of the monument dated 10 February 1992 and 2) the Amended Entry in the Schedule of Monuments in respect of the monument dated 20 November 1992 and recorded in the General Register of Sasines for the County of Fife on 9 December 1992.

Subscribed by Olwyn A Owen, Head of Scheduling, Marine and Battlefields with Historic Scotland, being an officer of the Scottish Ministers at Edinburgh on the *16th* day of *January* Two thousand and fourteen, before this witness Christine Kelly, of Longmore House, Salisbury Place, Edinburgh.



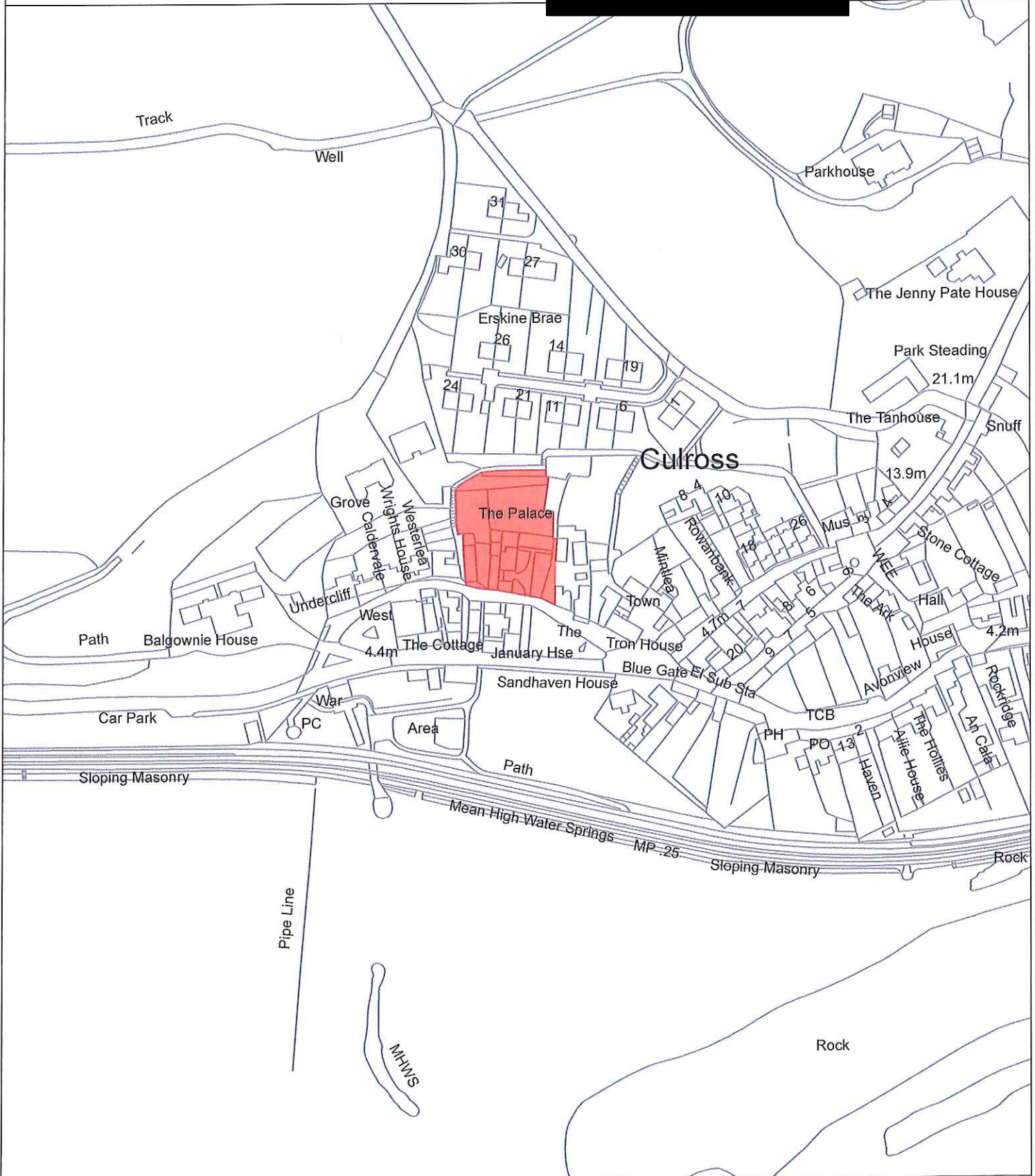
_____ Head of Scheduling, Marine and Battlefields





_____ Witness


This is the plan referred to in the entry in the Schedule affecting:
The Palace, Culross, palace and gardens

dated: 16/11/2014 and is signed as relative thereto.



Index No: 5288
The Palace, Culross,
palace and gardens
Culross Parish
Scheduled Area 

N

Mapsheet(s):
NS98NE

Scale: 1:2,500

Metres
This map is reproduced from Ordnance Survey material with the permission of Ordnance Survey on behalf of the Controller of Her Majesty's Stationery Office © Crown copyright. Unauthorised reproduction infringes Crown copyright and may lead to prosecution or civil proceedings. Historic Scotland Licence No. 100017509 [2012].

THE ANCIENT MONUMENTS AND
ARCHAEOLOGICAL AREAS ACT 1979

Entry in the Schedule of Monuments

2014

Re: The Monument known as
The Palace, Culross, palace and gardens

in the Parish of Culross
and
County of Fife

Search Sheet No: 21418

Historic Scotland
Longmore House
Salisbury Place
Edinburgh