

911 ^F 379

Fife
5
5

**THE ANCIENT MONUMENTS AND
ARCHAEOLOGICAL AREAS ACT 1979**

Entry in the Schedule of Monuments

18875
C f 22.00

1991

**Re: The Monument known as
Malcolm Canmore's Tower
in the Parish of Dunfermline and
County of Fife**


File Ref:

2 FAS 7333

**Solicitor
to the
Secretary of State
for Scotland
New St Andrew's House
Edinburgh**


THE ANCIENT MONUMENTS AND ARCHAEOLOGICAL AREAS ACT 1979
ENTRY IN THE SCHEDULE OF MONUMENTS

The monument known as Malcolm Canmore's Tower comprises of the foundations of a rubble built, rectangular tower enclosed by an oval shaped modern wall, 1m high. The area to be scheduled is oval 20m E-W by 16m N-S, and specifically excludes the modern boundary wall. The monument, which lies in the Parish of Dunfermline and the County of Fife as shown outlined in red on the Plan annexed and executed as relative hereto



is hereby included in the Schedule of Monuments appearing to the Secretary of State for Scotland to be of national importance compiled and maintained by him under section 1(1) of the Ancient Monuments and Archaeological Areas Act 1979.

Given under the Seal of the Secretary of State for Scotland.



Assistant Secretary
Date 3 FEBRUARY 1992

Historic Scotland
20 Brandon Street
Edinburgh
EH3 5RA

Register on behalf of the Secretary of State for Scotland in the Register of the County of Fife.



Solicitor, Edinburgh, Agent

(Faint handwritten notes and scribbles)


FI 92 1069
C2101825.111

REGISTERS OF SCOTLAND
GENERAL REGISTER OF SASINES
COUNTY OF FIFE
Fiche ...1069... Frame ...19...
Presented and Recorded on 28 JUL 1992

19



Sheet : NT 08 NE



© Crown copyright reserved