

LAM

7

THE ANCIENT MONUMENTS AND  
ARCHAEOLOGICAL AREAS ACT 1979

Entry in the Schedule of Monuments

02090  
C-822.00, 82

17 15  
1992

Re: The Monument known as  
Gilbertfield Castle

in the Parish of Cambuslang and  
County of Lanark

6-1


File Ref:

HAB 7333

Solicitor  
to the  
Secretary of State  
for Scotland  
New St Andrew's House  
Edinburgh


THE ANCIENT MONUMENTS AND ARCHAEOLOGICAL AREAS ACT 1979  
ENTRY IN THE SCHEDULE OF MONUMENTS

The monument known as Gilbertfield Castle comprises the remains of Gilbertfield, also called Giblefield castle, a seventeenth century L-shaped mansion situated on the lower slopes of Dechmont Hill. The area to be scheduled is square with sides measuring a maximum of 30m to include the mansion. The monument, which lies in the Parish of Cambuslang and the County of Lanark as shown outlined in red on the Plan annexed and executed as relative hereto and which forms part of the



included in the Schedule of Monuments appearing to the Secretary of State for Scotland to be of national importance compiled and maintained by him under section 1(1) of the Ancient Monuments and Archaeological Areas Act 1979.

Given under the Seal of the Secretary of State for Scotland.



Assistant Secretary  
Date 13 APRIL 1992

Historic Scotland  
20 Brandon Street  
Edinburgh  
EH3 5RA

Register on behalf of the Secretary of State for Scotland in the Register of the County of Lanark.



Solicitor, Edinburgh, Agent

REGISTERS OF SCOTLAND  
GENERAL REGISTER OF SASINES  
COUNTY OF LANARK

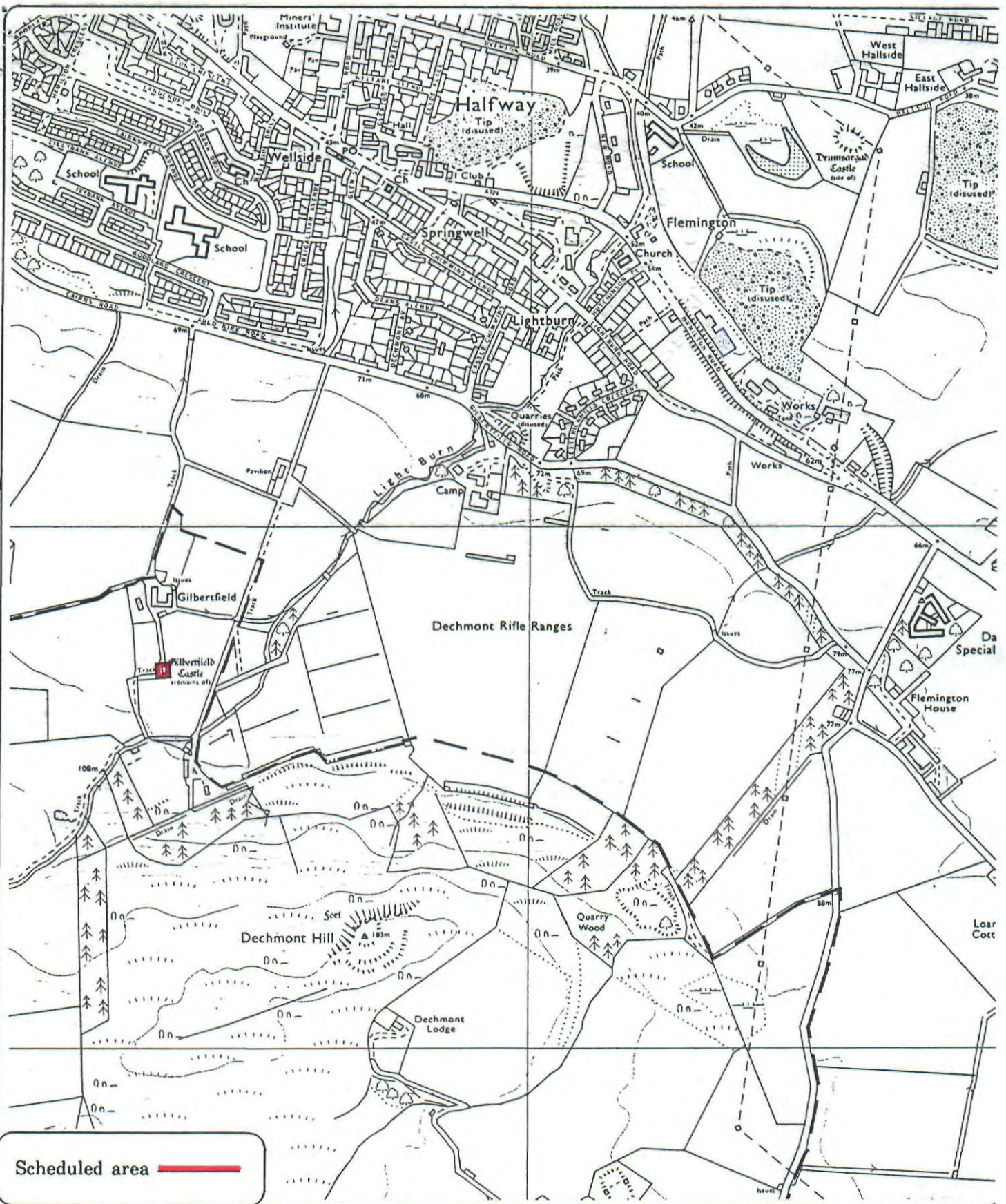
Fiche... 232 ... Frame... 14 ...

Presented and Recorded on 25 AUG 1992

G2102427.022

LAN 92 232

14



Scheduled area

**Gilbertfield Castle**  
  
**Cambuslang Parish**

N  
 Sheet : NS 65 NE

**Scale : 1/10,000**

© Crown copyright reserved

LAN 92 232

15 MD0426