




This is the plan referred to in the entry in the Schedule affecting  
Fosterlands, fort 500m N of


dated: 18/7/09 and is signed as relative thereto.



Index No: 4998  
Fosterlands, fort 500m N of

Bunkle and Preston Parish  
Scheduled Area 

N  
  
Mapsheet(s):  
NT86SW

Scale: 1:5,000  
0 50 100 150 200 250  
 Metres


This map is reproduced from Ordnance Survey material with the permission of Ordnance Survey on behalf of the Controller of Her Majesty's Stationery Office © Crown copyright. Unauthorised reproduction infringes Crown copyright and may lead to prosecution or civil proceedings. Historic Scotland Licence No. 100017509 [2009].

BEM

✓  
4

THE ANCIENT MONUMENTS AND  
ARCHAEOLOGICAL AREAS ACT 1979

Amended Entry in the Schedule of  
Monuments



2009

Re: The Monument known as  
Fosterlands, fort 500m N of  
in the Parish of Bunkle and Preston and  
County of Berwick

Search Sheet No:

~~SD0696300701~~

SD0696309101

Historic Scotland  
Longmore House  
Salisbury Place  
Edinburgh

A(wb)

THE ANCIENT MONUMENTS AND ARCHAEOLOGICAL AREAS ACT 1979 4998  
ENTRY IN THE SCHEDULE OF MONUMENTS

The monument known as Fosterlands, fort 500m N of comprises a hillfort likely to be Iron Age (late centuries BC/early centuries AD) in origin. It survives as a broadly circular double ditch and bank sequence. The western half of the monument is visible as earthworks while the cropmarked eastern half is visible on oblique aerial photographs. The monument straddles a field boundary and lies under a mixture of pasture and cultivated land at 200m above sea level at the SE end of the Lammermuirs, above the Merse. The fort covers a roughly circular space 130m in diameter, its defensive works enclosing an inner space 65m in diameter. The banks survive in places to just under 2m high. The area to be scheduled is circular on plan, to include the remains described and an area around within which evidence relating to their construction and use may survive. The scheduling specifically excludes the above-ground elements of a boundary post-and-wire fence running N-S through the approximate middle of the monument, to allow for its maintenance. The monument, which lies in the Parish of Bunkle and Preston and the County of Berwick as shown in red on the Plan annexed and executed as relative hereto and which forms part of the subjects described in the Disposition by William Bertram Swan in favour of WB & AG Swan Limited dated 30 October 1965 and recorded in the Division of the General Register of Sasines for the County of Berwick on 24 January 1966 (the present owners whereof being WB and AG Swan, Blackhouse, Eyemouth, Scottish Borders), is hereby included in the Schedule of Monuments appearing to the Scottish Ministers to be of national importance compiled and maintained by them under section 1(1) of the Ancient Monuments and Archaeological Areas Act 1979.

Subscribed by Malcolm Cooper, Chief Inspector with Historic Scotland, being an officer of the Scottish Ministers at Edinburgh on the 5 day of *may* Two thousand and nine, before this witness Luke Wormald, of Longmore House, Salisbury Place, Edinburgh.

 Witness

 Chief Inspector

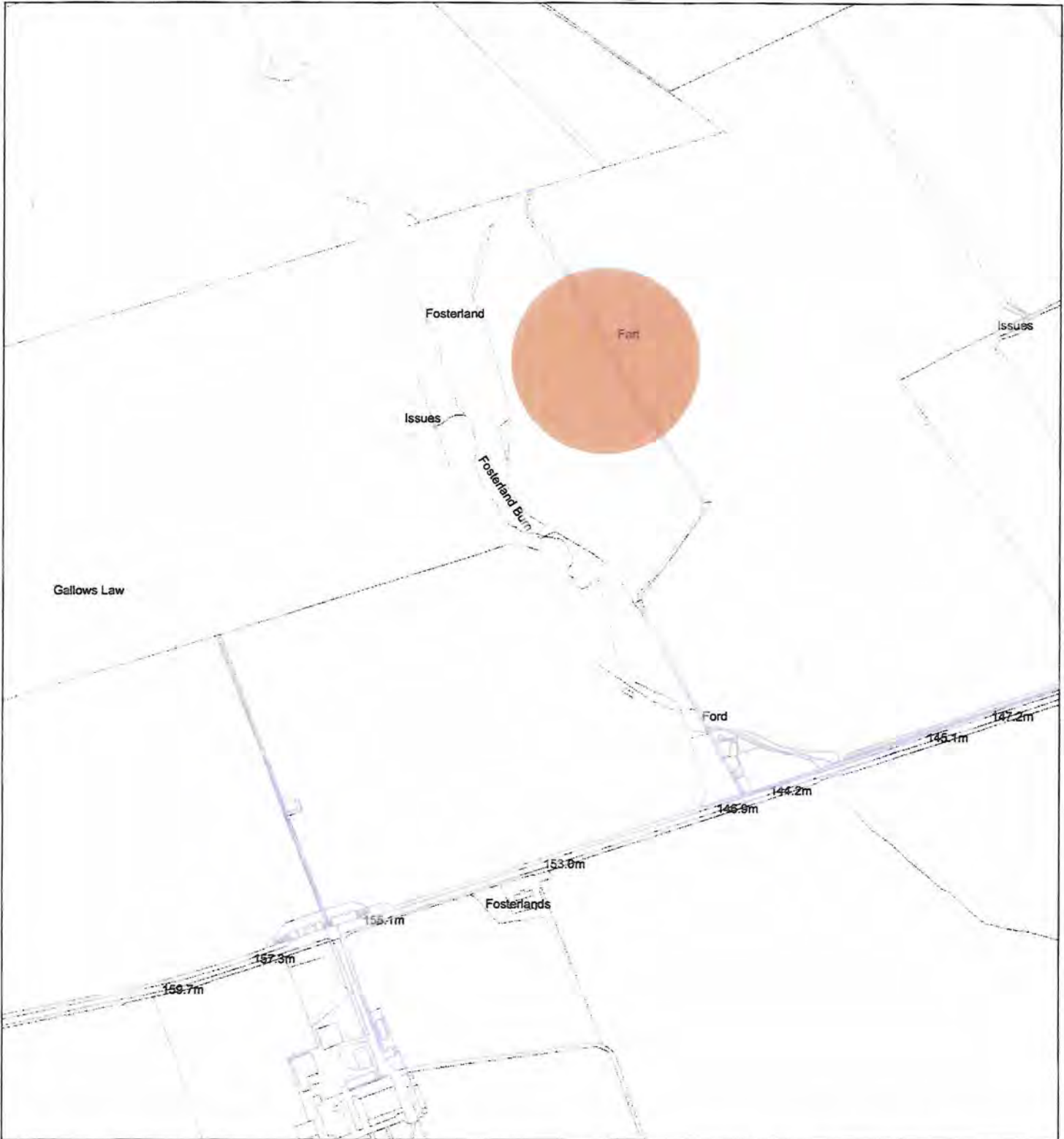

LD01139.Sch

REGISTERS OF SCOTLAND  
GENERAL REGISTER OF SASINES  
COUNTY OF BERWICK  
YEAR *2009*  
YEARLY RUNNING NUMBER *142*  
PRESENTED AND RECORDED ON


26 MAR 2009

This is the plan referred to in the entry in the Schedule affecting:  
Fosterlands, fort 500m N of

dated: 5/7/09 and is signed as relative thereto.



Index No: 4998  
Fosterlands, fort 500m N of

Bunkle and Preston Parish  
Scheduled Area 



Mapsheet(s):  
NJ86SW

Scale: 1:5,000  
0 50 100 150 200 250  
Metres

This map is reproduced from Ordnance Survey material with the permission of Ordnance Survey on behalf of the Controller of Her Majesty's Stationery Office © Crown copyright. Unauthorised reproduction infringes Crown copyright and may lead to prosecution or civil proceedings. Historic Scotland Licence No. 100017509 [2008].

BFA

THE ANCIENT MONUMENTS AND  
ARCHAEOLOGICAL AREAS ACT 1979

3793

26 MAR 2009
YEARLY RUNNING NO

Entry in the Schedule of Monuments

14

2009

Re: The Monument known as  
Fosterlands, fort 500m N of

in the Parish of Bunkle and Preston and  
County of Berwick

Search Sheet No: 3793

SD0680523614

Historic Scotland  
Longmore House  
Salisbury Place  
Edinburgh