

4484

16 MAY 1988	No. 11687	FEE £511.00
-------------	-----------	-------------

THE ANCIENT MONUMENTS AND
ARCHAEOLOGICAL AREAS ACT 1979

Entry in the Schedule of Monuments

1988

Re: The Monument known as
Ballochmyle Viaduct, rock carvings 280m
NE of

in the Parish of Mauchline and
County of Ayr


49

File Ref:

Solicitor
to the
Secretary of State
for Scotland
New St Andrew's House
Edinburgh


THE ANCIENT MONUMENTS AND ARCHAEOLOGICAL AREAS ACT 1979
ENTRY IN THE SCHEDULE OF MONUMENTS

The monument known as Ballochmyle Viaduct, rock carvings 280m NE of comprises two adjacent rock outcrops bearing a large number of carvings of prehistoric date and unknown significance. The area to be scheduled is a rectangle 20m NW to SE and 75m NE to SW, enclosing these outcrops together with a strip of ground on average 5m broad around them, centred on a point 280m NE of the central point of Ballochmyle Viaduct. The monument, which lies in the Parish of Mauchline and the County of Ayr shown outlined in red on the Plan annexed and executed as relative hereto



is hereby included in the Schedule of Monuments appearing to the Secretary of State for Scotland to be of national importance compiled and maintained by him under section 1(1) of the Ancient Monuments and Archaeological Areas Act 1979.


Given under the Seal of the Secretary of State for Scotland.



Assistant Secretary
Date 28 March 1988

Scottish Development Department
Historic Buildings and Monuments
20 Brandon Street
Edinburgh
EH3 5RA

Register on behalf of the Secretary of State for Scotland in the Register of the County of Ayr.

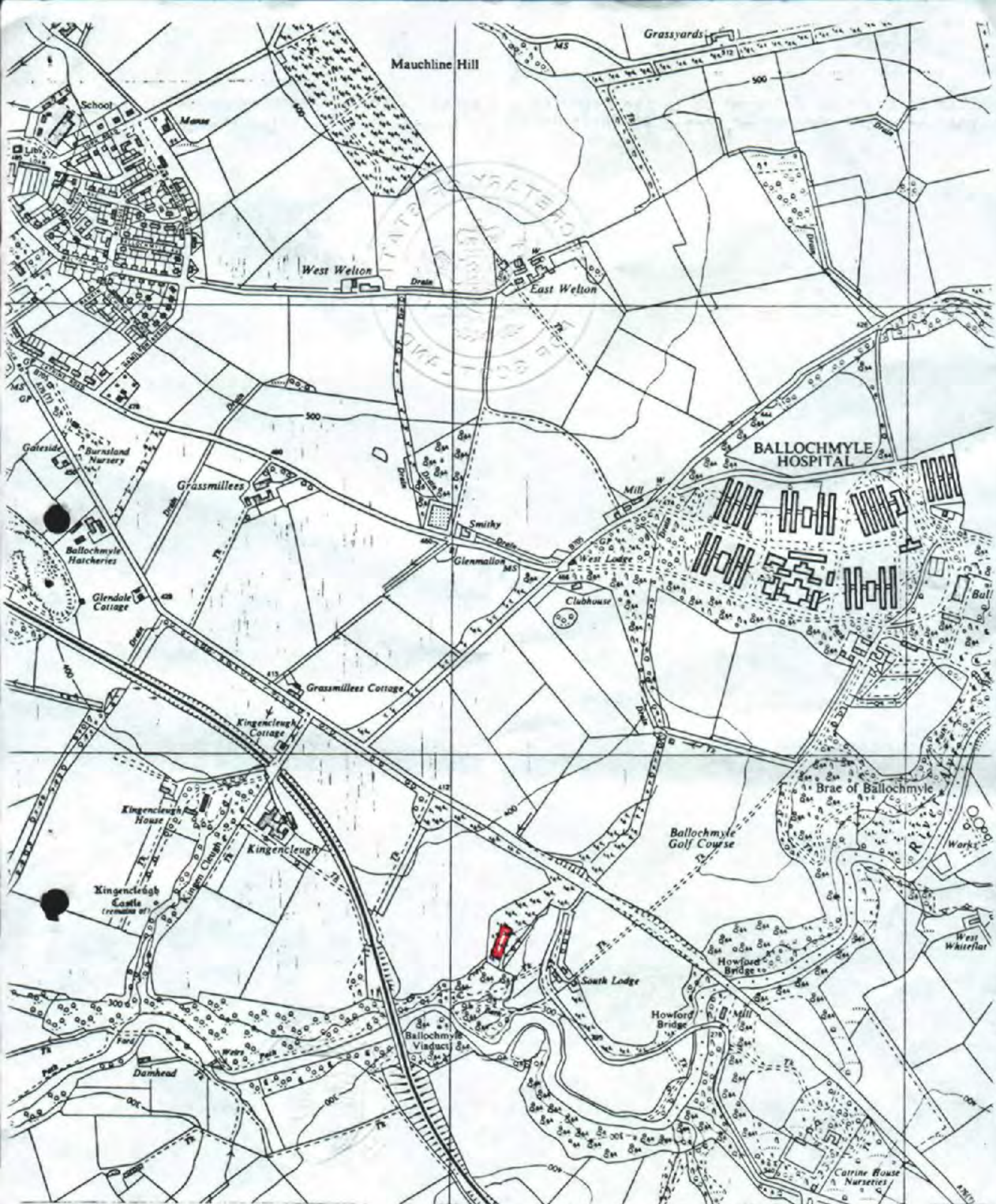

Solicitor, Edinburgh, Agent

AY 8043

60

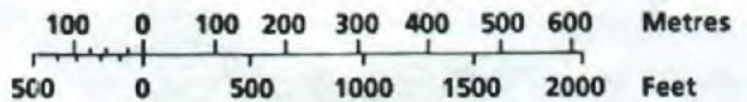
REGISTERS OF SCOTLAND.
GENERAL REGISTER OF SASINES.
COUNTY OF AYR.

Book 8043 Folio 60
Presented and Recorded on 16 MAY 1988



Ballochmyle Viaduct, rock carvings
 280m NE of

Scale : 1/10 560



Mauchline Parish

Sheet NS 52 NW

© Crown copyright reserved

AY 8043

61