


9998



21657

INV

10

THE ANCIENT MONUMENTS AND
ARCHAEOLOGICAL AREAS ACT 1979

Entry in the Schedule of Monuments

2001

Re: The Monument known as
Dun-da-Lamh, fort

in the Parish of Kildonan and
County of Inverness

Search Sheet No: 21657


CASTLE

Historic Scotland
Longmore House
Salisbury Place
Edinburgh

MFA05588


THE ANCIENT MONUMENTS AND ARCHAEOLOGICAL AREAS ACT 1979
ENTRY IN THE SCHEDULE OF MONUMENTS

The monument known as Dun-da-Lamh, fort comprises a large hillfort of late prehistoric date. Dun-da-Lamh lies on the NE end of an impressive steep-sided hill called Black Craig. The area to be scheduled is irregular, measuring a maximum of 200m SW-NE by 120m, to include the fort and the ramped approach and platform on its WSW side. There are several modern huts and a number of aerals on the fort. The above-ground elements of these are excluded from the scheduling. The monument, which lies in the Parish of Laggan and the County of Inverness as shown outlined in red on the Plan annexed and executed as relative hereto



is hereby included in the Schedule of Monuments appearing to the Scottish Ministers to be of national importance compiled and maintained by them under section 1(1) of the Ancient Monuments and Archacological Areas Act 1979.

Subscribed by Frank James Lawrie, Director of Heritage Policy with Historic Scotland, being an officer of the Scottish Ministers at Edinburgh on the 13th day of February Two thousand and one, before this witness Lesley Macdonald, of Longmore House, Salisbury Place, Edinburgh.



Witness



Director of Heritage Policy

Register on behalf of the Scottish Ministers in the Register of the County of Inverness.

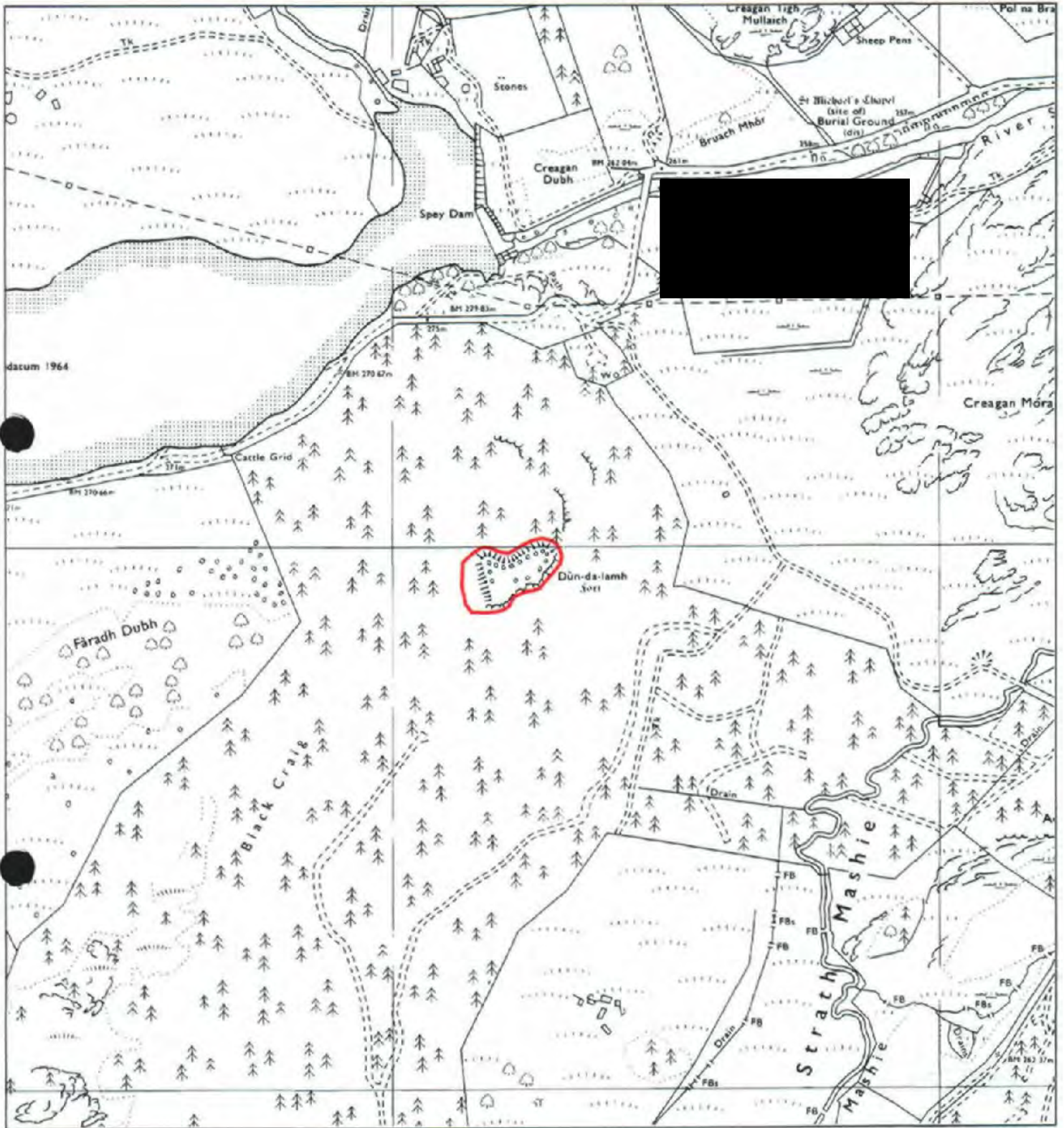


An Officer of the Scottish Ministers

MFA06188

REGISTERS OF SCOTLAND
GENERAL REGISTER OF SASINES K
COUNTY OF INVERNESS
FICHE 220 FRAME 18
PRESENTED & RECORDED ON 30 APR 2001

This is the plan referred to in the entry in the Schedule affecting
 Dun-da-Lamh, fort,
 dated: 13 February 2001 and is signed as relative thereto.



Dun-da-Lamh, fort

Laggan Parish

Scheduled Area



N



MapSheet: NN59SE

Scale 1:10,000

100 0 100 200 300 400 500 Meters

This map is reproduced from the OS map by Historic Scotland with the permission of The Controller of Her Majesty's Stationery Office. © Crown copyright. Unauthorised reproduction infringes Crown Copyright and may lead to prosecution or civil proceedings. Licence No. GD 03135G0014.