



THE ANCIENT MONUMENTS AND ARCHAEOLOGICAL AREAS ACT 1979
ENTRY IN THE SCHEDULE OF MONUMENTS

The monument known as Almondell, footbridge and aqueduct comprises a cast-iron trough aqueduct of 25m clear span. Constructed on the arch principle, it is 1.8m wide and has a height of 3.55m at the centre. The trough has a cast-iron walkway. It was built c 1821 to carry the feeder from a weir upstream to the canal further to the N. The monument, which lies in the Parishes of Mid Calder and Kirknewton and the County of Midlothian as shown outlined in red on the Plan annexed and executed as relative hereto



is hereby included in the Schedule of Monuments appearing to the Secretary of State for Scotland to be of national importance compiled and maintained by him under section 1(1) of the Ancient Monuments and Archaeological Areas Act 1979.

Given under the Seal of the Secretary of State for Scotland.



Assistant Secretary
Date 15 October 1990

Historic Buildings and Monuments, Scotland
20 Brandon Street
Edinburgh
EH3 5RA

Register on behalf of the Secretary of State for Scotland in the Register of the County of Midlothian



Solicitor, Edinburgh, Agent

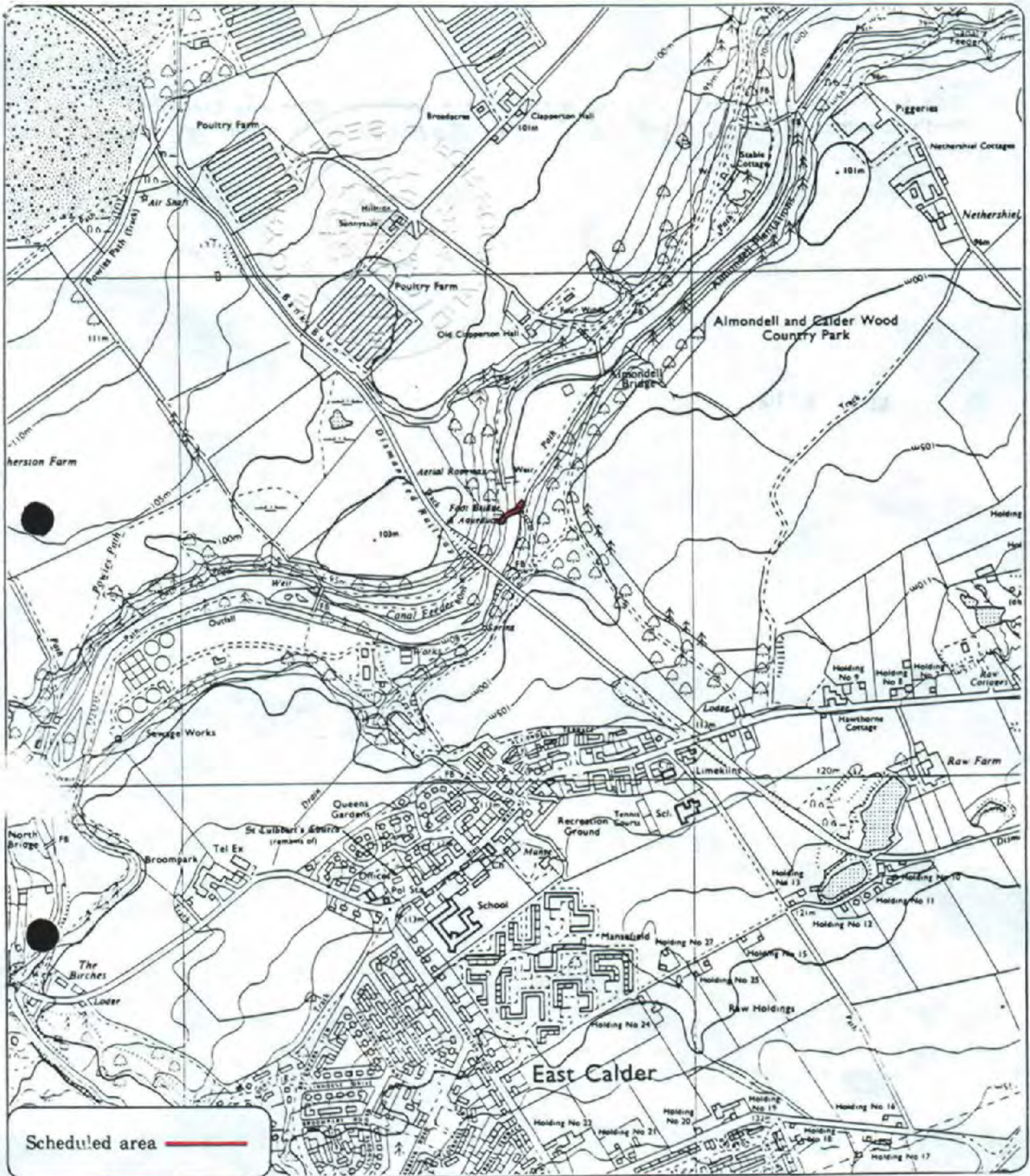
REGISTERS OF SCOTLAND
GENERAL REGISTER OF SASINES
COUNTY OF MIDLOTHIAN

Fiche... 772 ... Frame... 48 ...

Presented and Recorded on 11 MAR 1991

P2101655.030

91 0772



Scheduled area —

**Almondell,
footbridge and aqueduct**


**Mid Calder
and Kirknewton Parishes**

ML 9T 077 2



Sheet : NT 06 NE

Scale : 1/10,000



© Crown copyright reserved

LA