


The monument known as Durno, Roman temporary camp, 420m ESE of Westerton comprises the cropmarked remains of a Roman temporary camp, surviving as the buried deposits of the camp's defences, visible in aerial photography, and the interior area bounded by them. The camp at Durno covers a substantial area currently used mainly for arable farming, but also with some plantation forestry, stock fields and paddocks. It lies across the summits of three small hills on the E bank of the River Urie, and ranges from 100m above sea level at its lowest point to 135m at its highest. The camp is located 6.5km NE of the summit of Bennachie. Projections of the surviving ditch features give measurements of 980m NW-SE by 700m transversely, enclosing an area of up to 59ha. There are five entrances to the interior of the camp, one in the middle of the NW side and two each on the NE and SW sides. The SW side of the camp is visible as cropmarks for its entire length; the NW side is also largely visible on aerial photography. The NE side of the camp is visible from the air for less than half its length. The SE side, running for 60m, is locatable by the S corner. The area to be scheduled is irregular on plan, to include the remains described and an area around within which related remains may be expected to be found. The scheduling specifically excludes the roads and farm structures and yards within the overall extent of the camp, and the top 300mm of all existing tracks and the above-ground elements of all boundary fences and the two electricity transmission pylons within the scheduled area, to permit their maintenance. The scheduled area also excludes the above-ground elements of three sheds (the first, a small wooden shed in the paddock west of Easterton, and the remaining two, one wooden and one corrugated iron, in the new conifer plantation east of Easterton), again to allow for their maintenance. The monument, which lies in the Parish of Chapel of Garioch and the County of Aberdeen as shown outlined in red on the Plan annexed and executed as relative hereto



LD00281.Sch

REGISTERS OF SCOTLAND
GENERAL REGISTER OF SASINES
COUNTY OF ABERDEEN
YEAR 2008 1383
YEARLY RUNNING NUMBER
PRESENTED AND RECORDED ON 04 APR 2008

10

[Redacted]
[Redacted]
[Redacted] is hereby included in the Schedule of Monuments appearing to the Scottish Ministers to be of national importance compiled and maintained by them under section 1(1) of the Ancient Monuments and Archaeological Areas Act 1979.

Subscribed by Malcolm Cooper, Chief Inspector with Historic Scotland, being an officer of the Scottish Ministers at Edinburgh on the 5 day of March Two thousand and eight, before this witness Victoria Ball, of Longmore House, Salisbury Place, Edinburgh.

[Redacted]

Witness

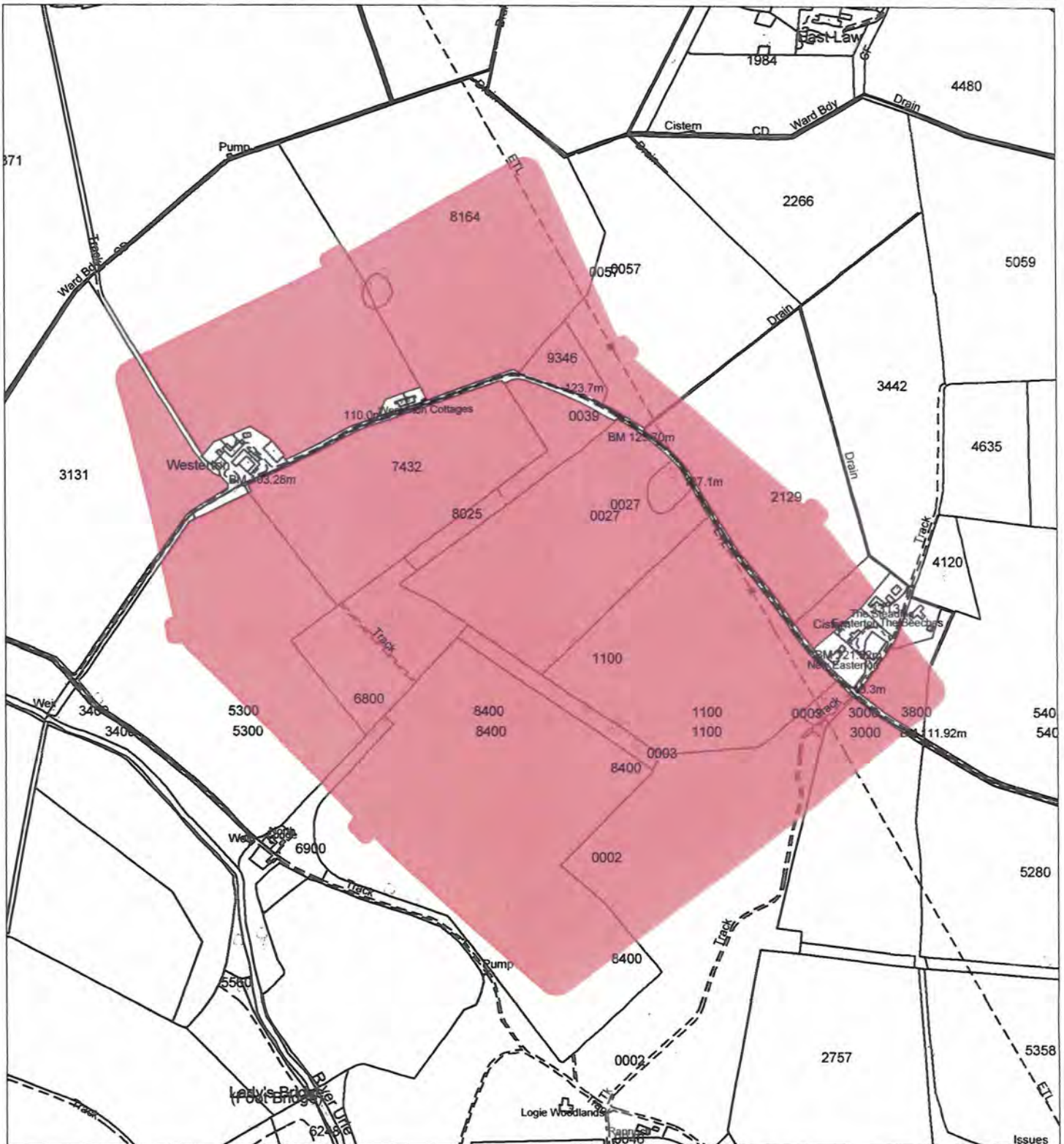
[Redacted]

Chief Inspector





This is the plan referred to in the entry in the Schedule affecting:
Durno, Roman temporary camp, 420m ESE of Westerton


dated: 5/3/08 and is signed as relative thereto.



Index No: 4123
Durno, Roman temporary camp,
420m ESE of Westerton

Chapel of Garioch Parish
Scheduled Area 


Mapsheets:
NJ62NE
NJ72NW

Scale: 1:5,000

This map is reproduced from Ordnance Survey material with the permission of Ordnance Survey on behalf of the Controller of Her Majesty's Stationery Office © Crown copyright. Unauthorised reproduction infringes Crown copyright and may lead to prosecution or civil proceedings. Historic Scotland Licence No. 100017509 [2007].

ABN

04 APR 2008	YEARLY RUNNING No.
-------------	--------------------

THE ANCIENT MONUMENTS AND
ARCHAEOLOGICAL AREAS ACT 1979

Entry in the Schedule of Monuments

2008

Re: The Monument known as
Durno, Roman temporary camp, 420m ESE
of Westerton

in the Parish of Chapel of Garioch and
County of Aberdeen

Search Sheet No: 33796
106819
93174
132126

Land Register No: ABN31675

SC0137571301

Historic Scotland
Longmore House
Salisbury Place
Edinburgh

LD00282.Sch