

Solicitor
to
the Secretary of State for Scotland,
New St. Andrew's House,
Edinburgh, EH1 3TE.

20 APR 1977

6702
B.C. £4.00

CERTIFICATE

of

SERVICE OF NOTICE

by

**THE
SECRETARY OF STATE
FOR SCOTLAND**

under

**THE ANCIENT
MONUMENTS ACTS**

1977

File Ref SC 27243/1A

Affecting Long cairn,
SSE of Tuach Hill,
Kintore, Aberdeen

64

**SOLICITOR
TO**

**THE SECRETARY OF STATE
FOR SCOTLAND**

REGISTERS OF SCOTLAND.
GENERAL REGISTER OF SASINES.
COUNTY OF ABERDEEN.

Book 5720 Folio 29
Presented and Recorded on 20th May 1977



3958

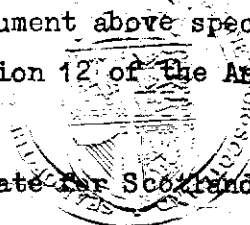
THE ANCIENT MONUMENTS ACTS, 1913 AND 1931

To [redacted] Owner of the monument consisting of a long cairn 400 metres or thereby South South East of Tuach Hill shown coloured red on the annexed plan forming part of the lot of the Lands and Estates of Kintore lying in the Parish and County aftermentioned, described in the Disposition by [redacted] dated Thirteenth and recorded in the General Register of Sasines for the County of Aberdeen on Fourteenth both days in May Nineteen hundred and Nineteen

situated in the Parish of Kintore and
County of Aberdeen

In accordance with the provisions of Section 6 of the Ancient Monuments Act, 1931, as read with the Transfer of Functions (Scottish Royal Parks and Ancient Monuments) Order, 1969, the Secretary of State hereby gives notice that it is his intention to include the Monument above specified in a list of monuments to be published by him under Section 12 of the Ancient Monuments Consolidation and Amendment Act, 1913.

Given under the Seal of the Secretary of State for Scotland



[redacted]
Assistant Secretary

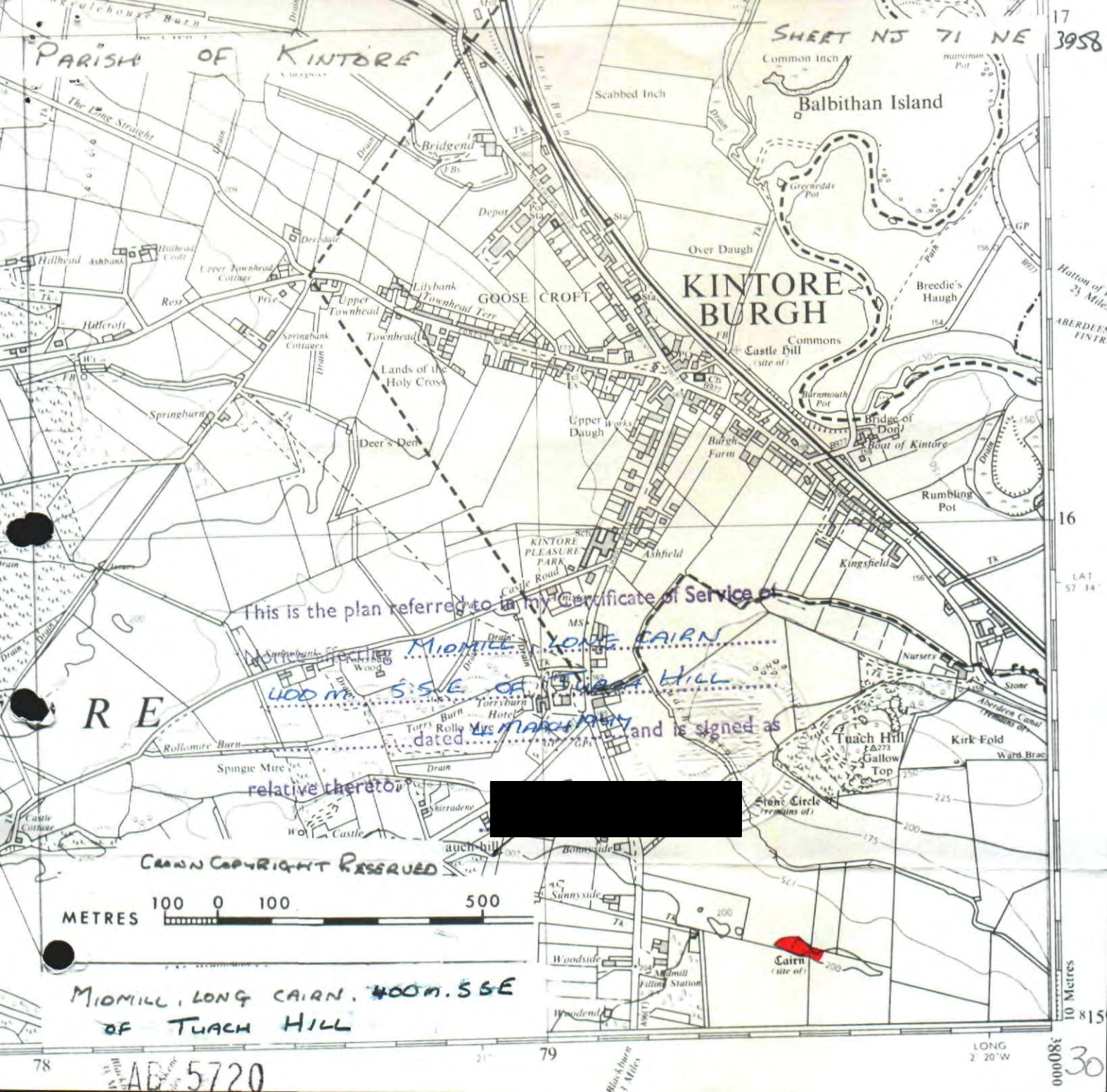
SCOTTISH DEVELOPMENT DEPARTMENT,
(ANCIENT MONUMENTS),
ARGYLE HOUSE,
3, LADY LAWSON STREET,
EDINBURGH, EH3 9SD.
4 MARCH 1977.

I, Alexander McIntosh Thomson, Principal, being an officer duly authorised by the Secretary of State in that behalf hereby certify that the notice of which the foregoing is a duplicate together with a copy of the plan annexed and signed as relative hereto was served on the before named [redacted]

by posting on the FOURTH day of MARCH 1977
between the hours of 10 o'clock and 11 o'clock fore noon at the
Tollcross Post Office, Edinburgh, a copy of the same to him
by recorded delivery service addressed as follows:-



Solicitor,
Edinburgh, Agent.




This is the plan referred to in my Certificate of Service of

MIDMILL LONG CAIRN

400 m. S.S.E. OF TUACH HILL

dated 14 MARCH 1974 and is signed as

relative thereto



METRES 100 0 100 500

MIDMILL LONG CAIRN. 400M. S.S.E OF TUACH HILL

CROWN COPYRIGHT RESERVED

78

79

LONG 2 20' W

10 Metres

000083

30

LAT 57 14'

16

Hutton of 2 1/2 Miles

ABERDEEN FINTR

17 3958

SHEET NO 71 NE

PARISH OF KINTORE

KINTORE BURGH

GOOSE CROFT

Balbithan Island

The Long Straight

Scabbed Inch

Common Inch

numismat Pot

Bridgend

Depot

Sta

Over Daugh

Breedie's Haugh

Hillhead Ashbank

Upper Townhead Cottage

Lilybank

Upper Townhead Terr

Castle Hill (site of)

Barrmouth Pot

Bridge of Dog

Boat of Kintore

Rumbling Pot

Deer's Den

Upper Daugh

Burgh Farm

Kingsfield

KINTORE PLEASURE PARK

Ashfield

Kirk Fold

RE

Tourist Hotel

Gallow Top

Stone Circle (remains of)

Rollanree Burn

Spingie Mire

Drain

Shirradene

auch hill

Bonny-side

Sunnyside

Woodside

Woodend

Midmill Filling Station

Stone Circle (remains of)

Cairn (site of)

225

175

200

200

200

200

200

200

200

200

200

Blackburn 3 Miles