


Ross



THE ANCIENT MONUMENTS AND
ARCHAEOLOGICAL AREAS ACT 1979

Amended Entry in the Schedule of
Monuments

1998

Re: The Monument known as Dun
Borranish, dun and causeway, Uig Sands

in the Parish of Uig and
County of Ross and Cromarty

Search Sheet No: 4216 Q
227

6

092702573302

Solicitor
to the Secretary of State
for Scotland
Victoria Quay
Edinburgh

MFA04302

2876

THE ANCIENT MONUMENTS AND ARCHAEOLOGICAL AREAS ACT 1979
AMENDED ENTRY IN THE SCHEDULE OF MONUMENTS

The entry in the Schedule of monuments appearing to the Secretary of State for Scotland to be of national importance compiled and maintained by him under section 1(1) of the above Act in respect of the monument known as Dun Borranish, dun and causeway, Uig Sands, dated 16 November 1976 and recorded in the Division of the General Register of Sasines for the County of Ross and Cromarty on 18 January 1977 is hereby in accordance with the provisions of section 1(5) of the above Act amended to describe the area of the scheduled monument as measuring a maximum of 50m NNE-SSW by 45m as shown delineated in red on the plan annexed and executed as relative hereto.

Given under the Seal of the Secretary of State for Scotland



Assistant Secretary
Date 3 March 1999

Historic Scotland
Longmore House
Salisbury Place
EDINBURGH
EH9 1SH

Register on behalf of the Secretary of State for Scotland in the Register of the County of Ross and Cromarty.



Solicitor, Edinburgh, Agent

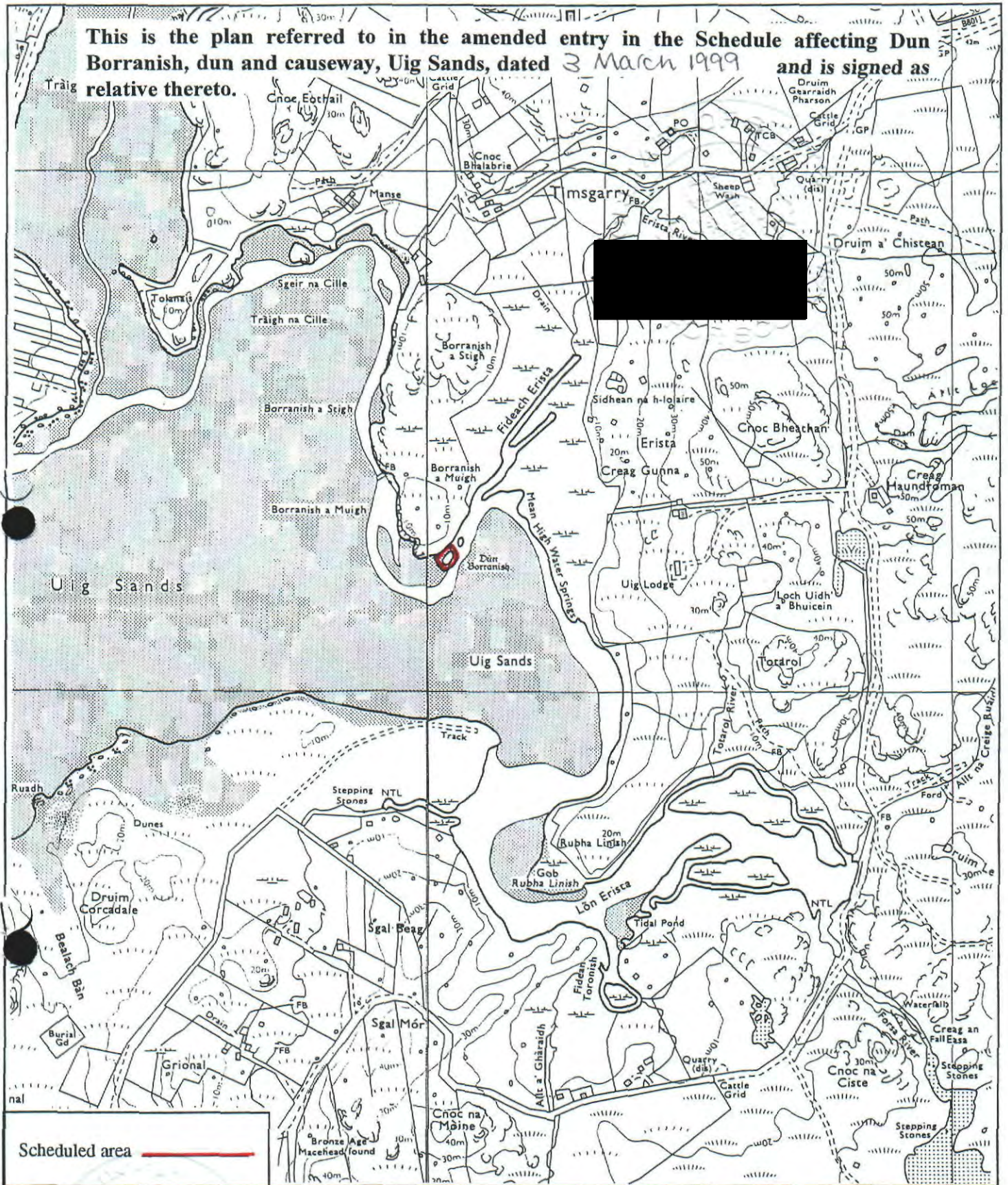
MFA04502

ROS 99 211

REGISTERS OF SCOTLAND
GENERAL REGISTER OF SASINES
COUNTY OF ROSS & CROMARTY
FICHE 211 FRAME 5
PRESENTED & RECORDED ON 29 JUN 1999

5

This is the plan referred to in the amended entry in the Schedule affecting Dun Borranish, dun and causeway, Uig Sands, dated 3 March 1999 and is signed as relative thereto.



Scheduled area

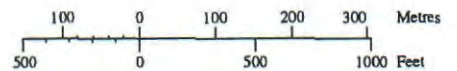
Dun Borranish, dun and causeway,
Uig Sands

Uig Parish



Sheet: NB03SE

Scale 1:10,000



© Crown copyright reserved