


AR 1



THE ANCIENT MONUMENTS AND
ARCHAEOLOGICAL AREAS ACT 1979

4

Entry in the Schedule of Monuments

2002

Re: The Monument known as
Taynuilt, Old Parish Church of Muckairn,
tombstones and burial ground

in the Parish of Ardchattan and Muckairn
and
County of Argyll

Search Sheet No: 15922, 15923

Historic Scotland
Longmore House
Salisbury Place
Edinburgh

MFA04989


THE ANCIENT MONUMENTS AND ARCHAEOLOGICAL AREAS ACT 1979
ENTRY IN THE SCHEDULE OF MONUMENTS

The monument known as Taynult, Old Parish Church of Muckairn, tombstones and burial ground comprises the remains of Muckairn (also known as Kilespickeral) Old Parish Church and burial ground. The area to be scheduled includes the remains of Muckairn Old Parish Church and the burial ground which surrounds it. The area is defined by the boundary wall of the kirkyard to S, W and E; the burial ground was extended to the N in the 20th century. The area has maximum dimensions of 80m N-S and 70m transversely. All modern burial lairs still in use are excluded from the scheduling, as is the boundary wall and the present parish church. The monument, which lies in the Parish of Ardchattan and Muckairn and the County of Argyll as shown outlined in red on the Plan annexed and executed as relative hereto



is hereby included in the Schedule of Monuments appearing to the Scottish Ministers to be of national importance compiled and maintained by them under section 1(1) of the Ancient Monuments and Archaeological Areas Act 1979.

Subscribed by Frank James Lawrie, Director of Heritage Policy with Historic Scotland, being an officer of the Scottish Ministers at Edinburgh on the 11th day of *January* Two thousand and two, before this witness Lesley Macdonald, of Longmore House, Salisbury Place, Edinburgh.



Director of Heritage Policy

REGISTERS OF SCOTLAND
GENERAL REGISTER OF SASINES
COUNTY OF ARGYLL
FICHE 38 FRAME 15
PRESENTED AND RECORDED ON 27 MAR 2002


Register on behalf of the Scottish Ministers in the Register of the County of Argyll



An Officer of the Scottish Ministers

15

This is the plan referred to in the entry in the Schedule affecting Taynuilt, Old Parish Church of Muckairn, tombstones and burial ground., dated: 14/1/02 and is signed as relative thereto.



Taynuilt, Old Parish Church of Muckairn, tombstones and burial ground.

Ardchatton and Muckairn Parish

Scheduled Area



MapSheet: NN03SW

Scale 1:10,000



This map is reproduced from the OS map by Historic Scotland with the permission of The Controller of Her Majesty's Stationery Office, © Crown copyright. Unauthorised reproduction infringes Crown Copyright and may lead to prosecution or civil proceedings. Licence No. GD 03135G0014.